Index Maps 2016



WARREN COUNTY MAP BOOK

A1

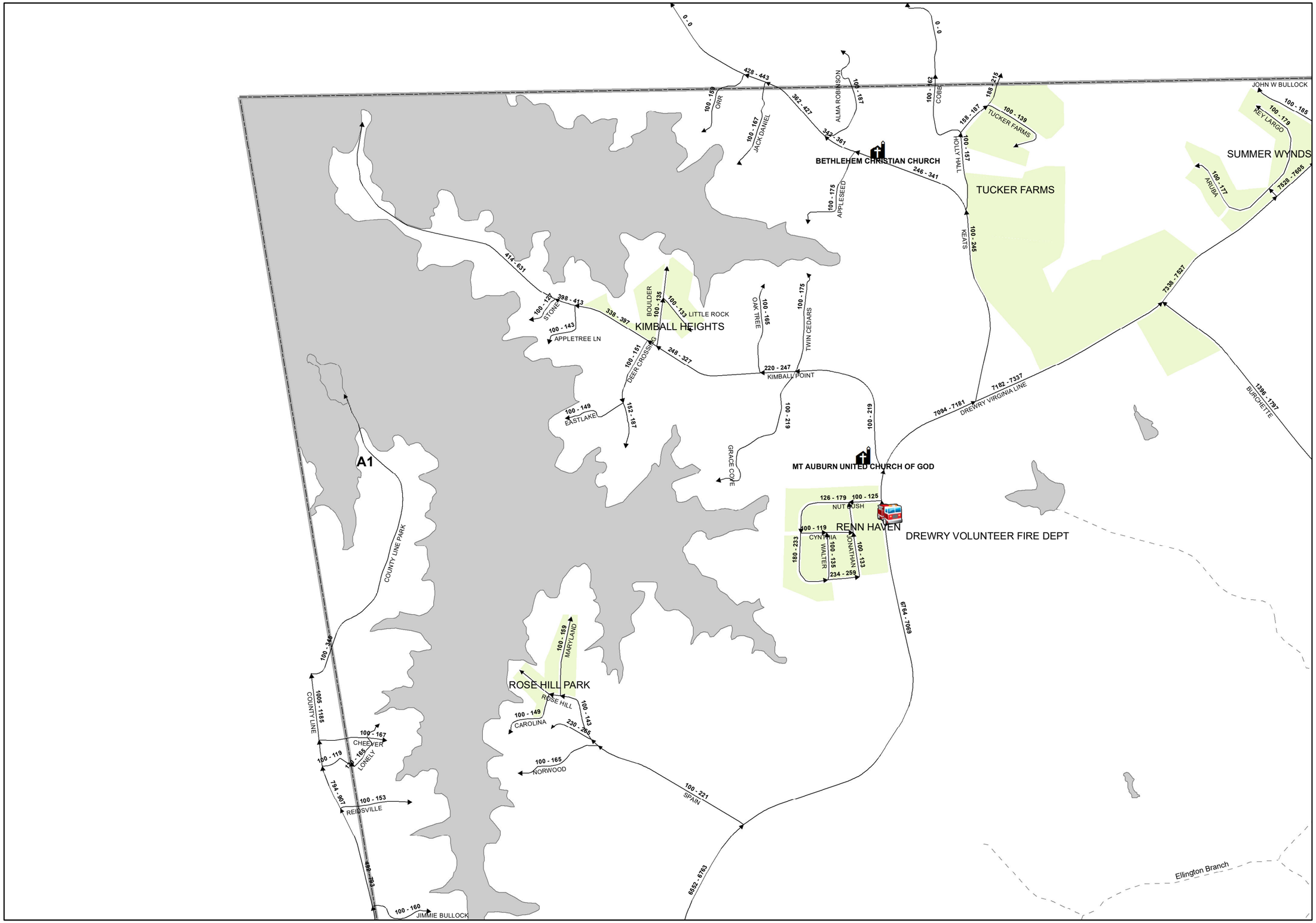

N
W E
S

1 inch = 1,381 feet

Legend

- Fire Stations
- EMS Locations
- Police Stations
- Churches
- Subdivisions
- Communities
- County Line
- Town Limits
- Interstate 85
- NC Highway 43
- NC Highway 58
- NC Highway 903
- US Highway 158 Business
- US Highway 158 E
- US Highway 158 Bypass
- US Highway 1
- US Highway 401 S
- Roads
- Streams/Rivers

A1

A2

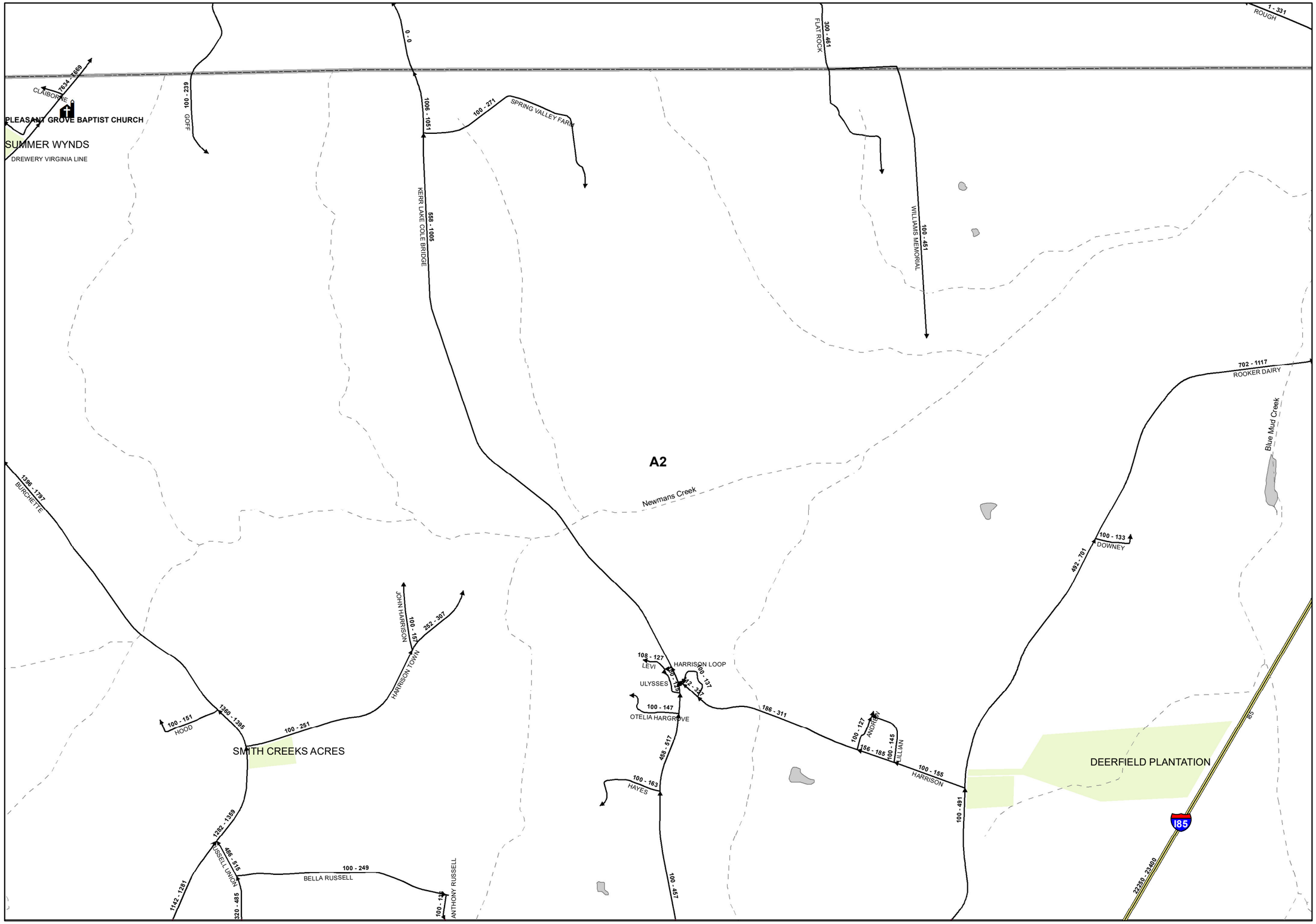

N
W E
S

1 inch = 1,381 feet

Legend

- Fire Stations
- EMS Locations
- Police Stations
- Churches
- Subdivisions
- Communities
- County Line
- Town Limits
- Interstate 85
- NC Highway 43
- NC Highway 58
- NC Highway 903
- US Highway 158 Business
- US Highway 158 E
- US Highway 158 Bypass
- US Highway 1
- US Highway 401 S
- Roads
- Streams/Rivers

A2

A3

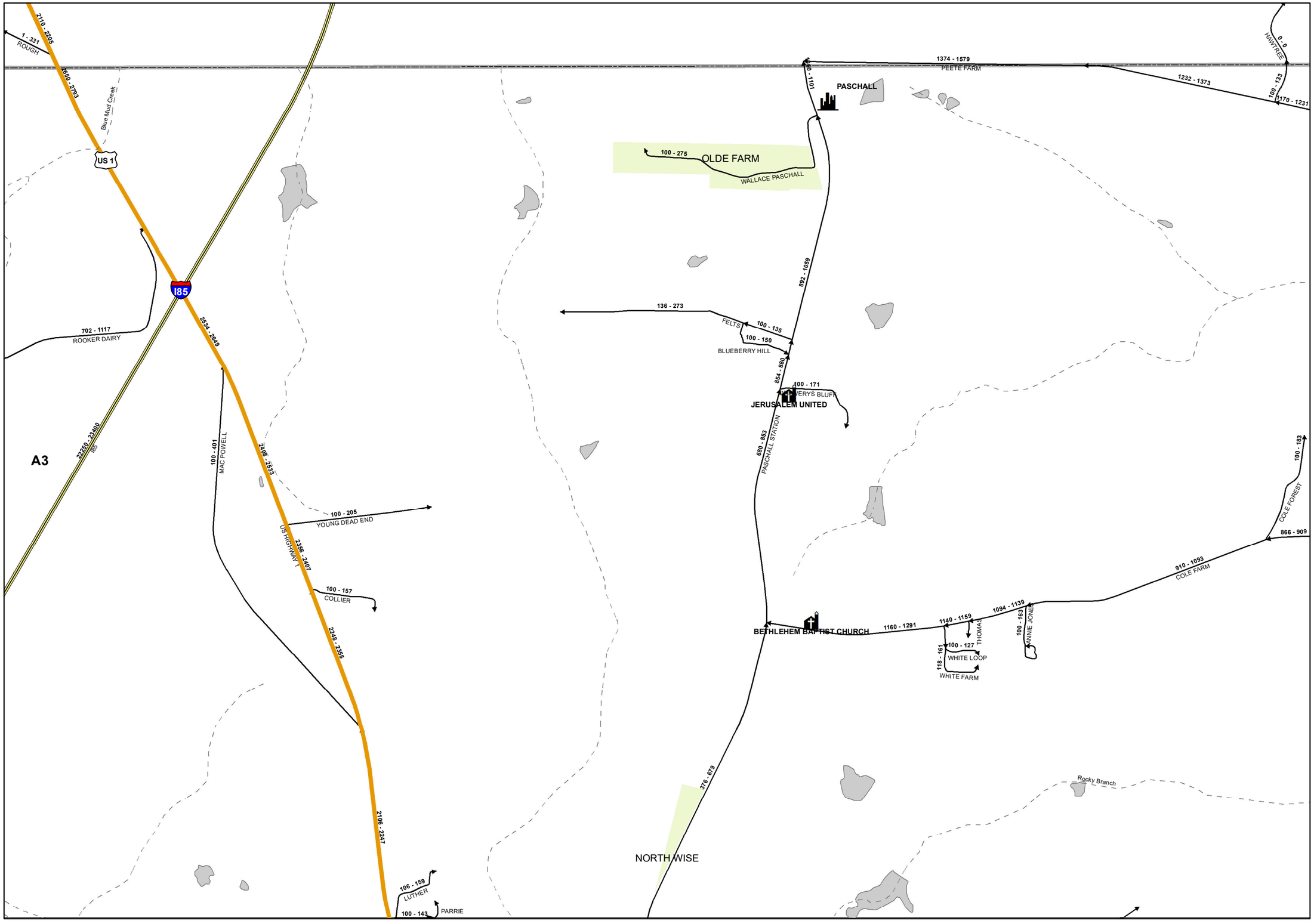

N
W E
S

1 inch = 1,381 feet

Legend

- Fire Stations
- EMS Locations
- Police Stations
- Churches
- Subdivisions
- Communities
- County Line
- Town Limits
- Interstate 85
- NC Highway 43
- NC Highway 58
- NC Highway 903
- US Highway 158 Business
- US Highway 158 E
- US Highway 158 Bypass
- US Highway 1
- US Highway 401 S
- Roads
- Streams/Rivers

A3

A4

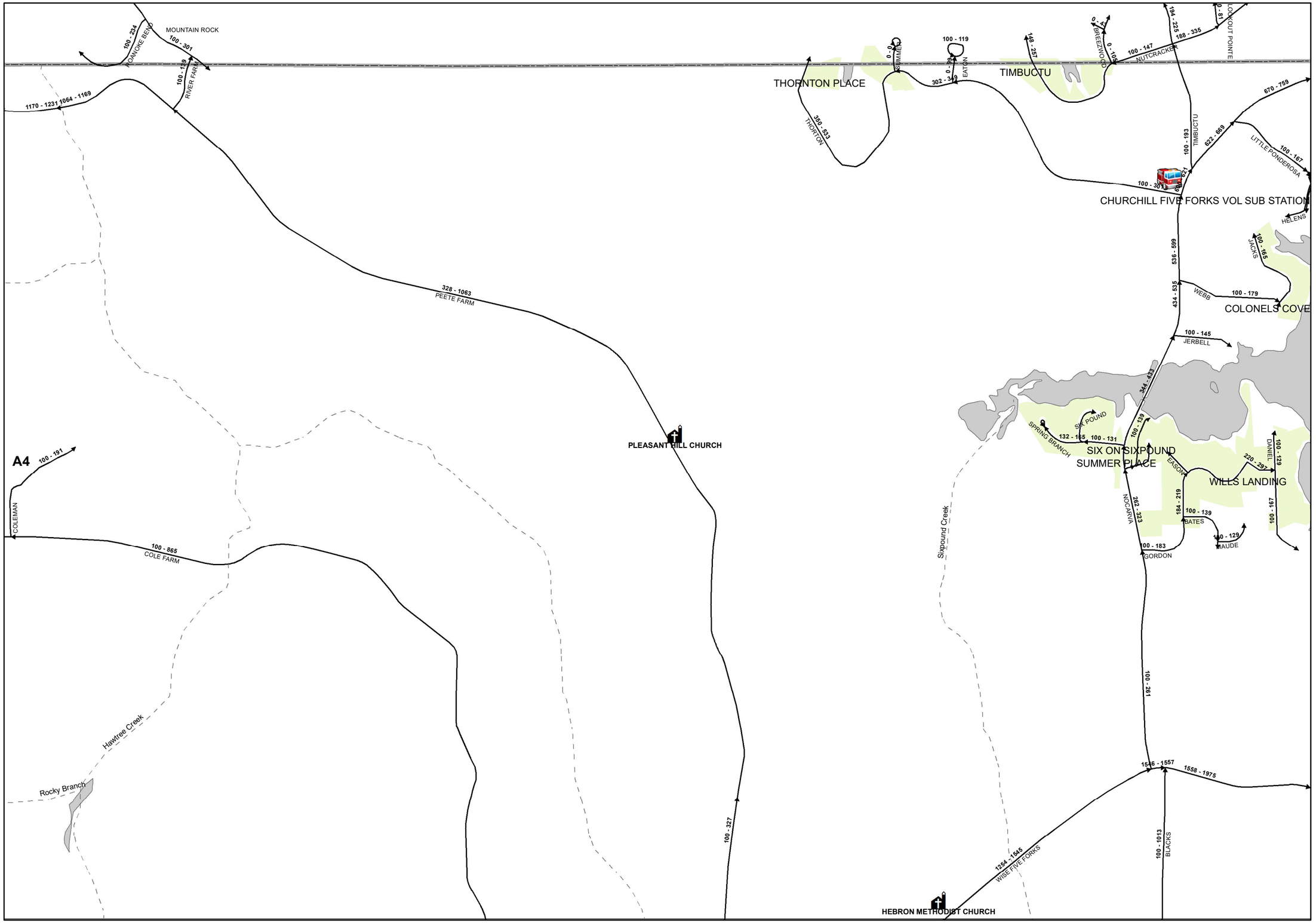

N
W E
S

1 inch = 1,381 feet

Legend

- Fire Stations
- EMS Locations
- Police Stations
- Churches
- Subdivisions
- Communities
- County Line
- Town Limits
- Interstate 85
- NC Highway 43
- NC Highway 58
- NC Highway 903
- US Highway 158 Business
- US Highway 158 E
- US Highway 158 Bypass
- US Highway 1
- US Highway 401 S
- Roads
- Streams/Rivers

A4

A5

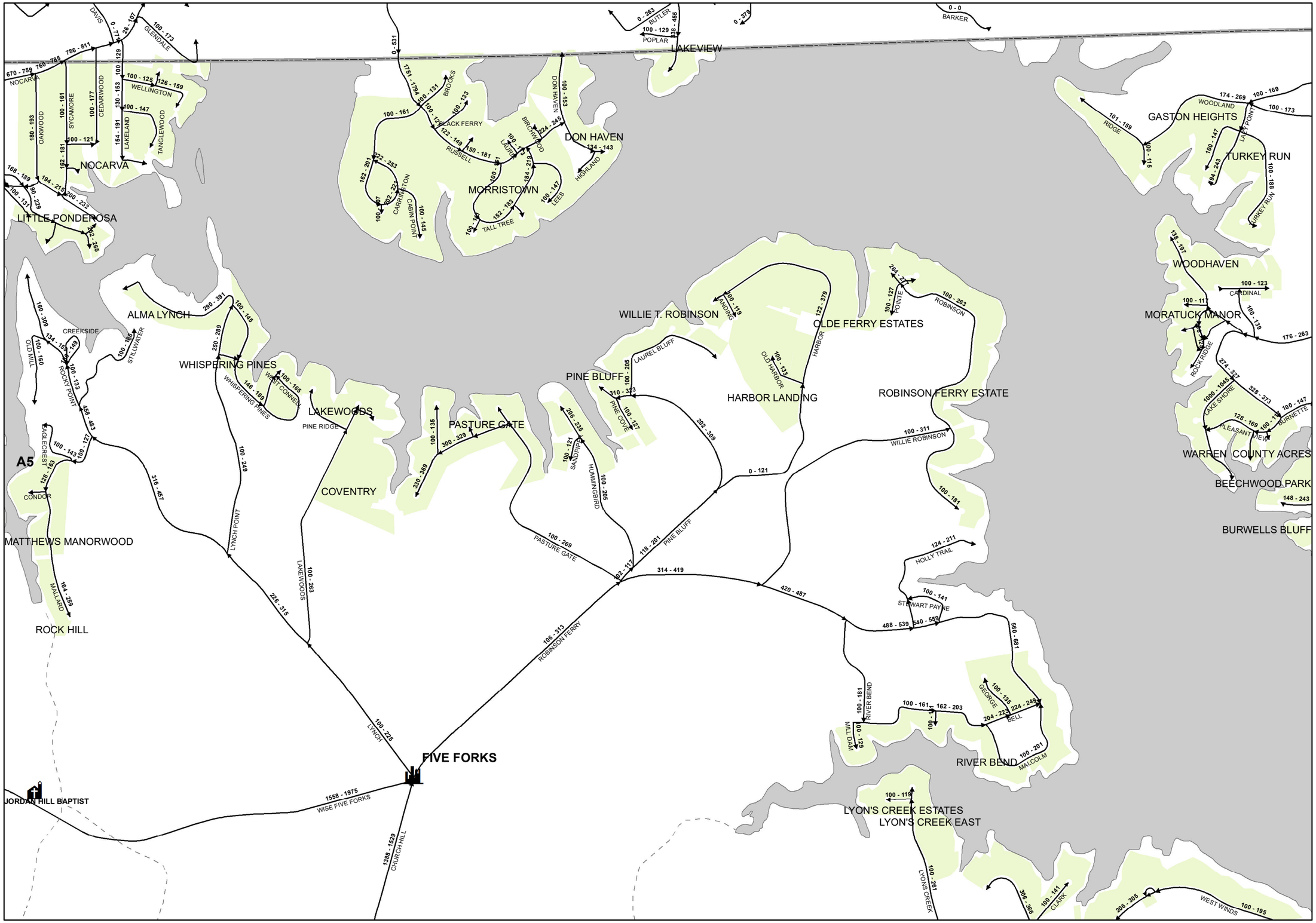

N
W E
S

1 inch = 1,381 feet

Legend

- Fire Stations
- EMS Locations
- Police Stations
- Churches
- Subdivisions
- Communities
- County Line
- Town Limits
- Interstate 85
- NC Highway 43
- NC Highway 58
- NC Highway 903
- US Highway 158 Business
- US Highway 158 E
- US Highway 158 Bypass
- US Highway 1
- US Highway 401 S
- Roads
- Streams/Rivers

A5

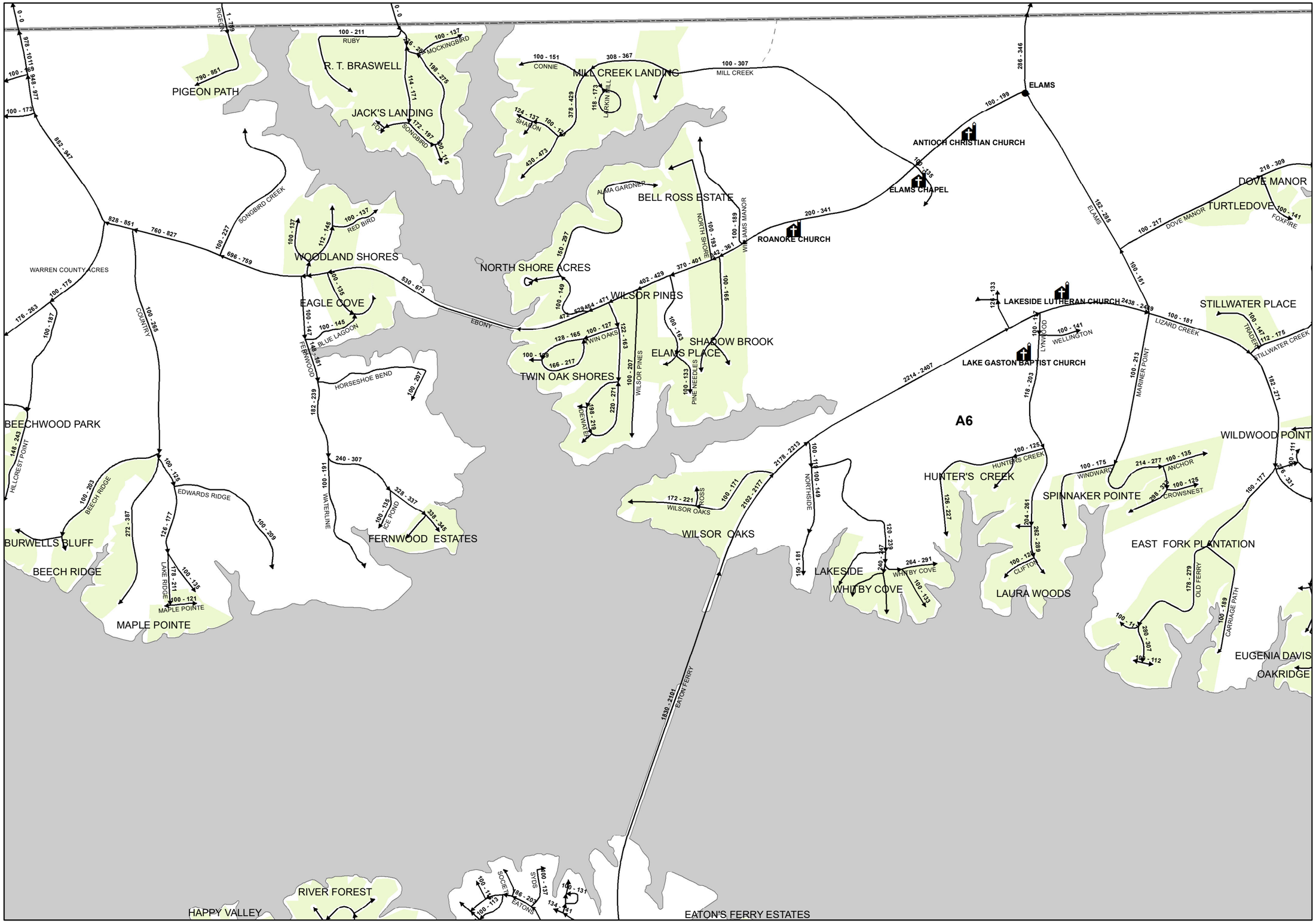

A6

N
W E
S

1 inch = 1,381 feet

Legend

- Fire Stations
- EMS Locations
- Police Stations
- Churches
- Subdivisions
- Communities
- County Line
- Town Limits
- Interstate 85
- NC Highway 43
- NC Highway 58
- NC Highway 903
- US Highway 158 Business
- US Highway 158 E
- US Highway 158 Bypass
- US Highway 1
- US Highway 401 S
- Roads
- Streams/Rivers

A6

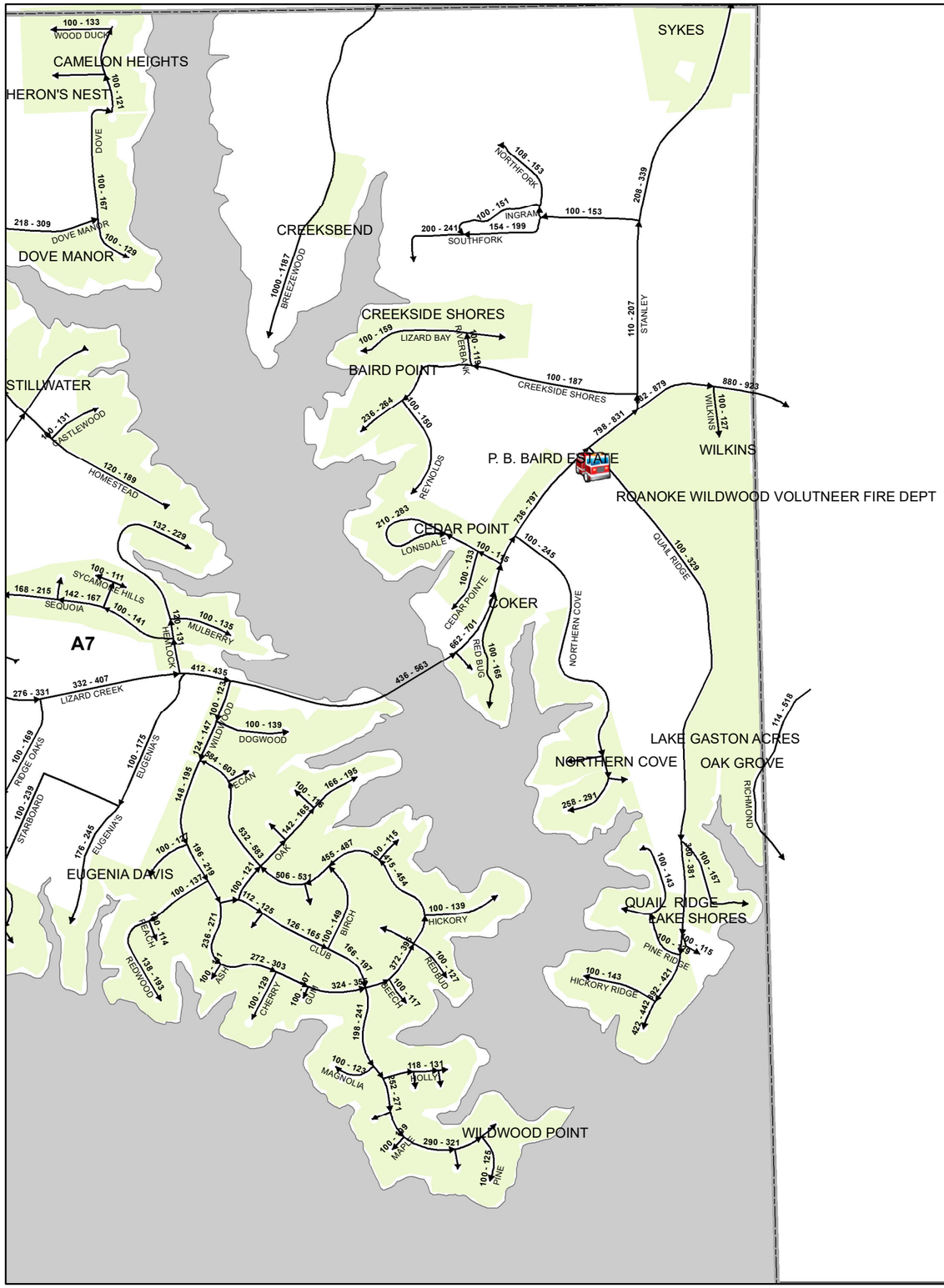

A7

N
W E
S

1 inch = 1,381 feet

Legend

- Fire Stations
- EMS Locations
- Police Stations
- Churches
- Subdivisions
- Communities
- County Line
- Town Limits
- Interstate 85
- NC Highway 43
- NC Highway 58
- NC Highway 903
- US Highway 158 Business
- US Highway 158 E
- US Highway 158 Bypass
- US Highway 1
- US Highway 401 S
- Roads
- Streams/Rivers

A7

B1

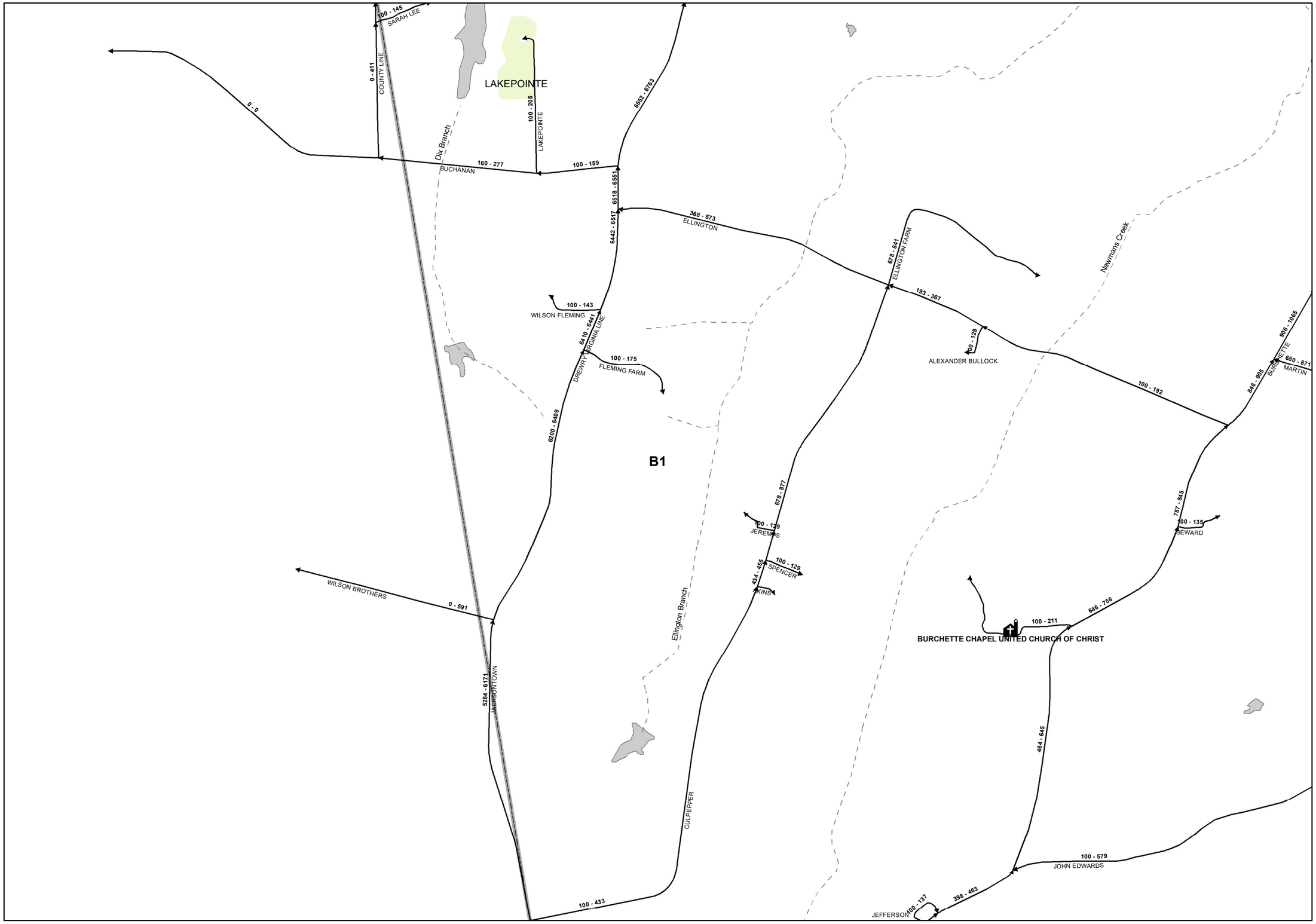



1 inch = 1,381 feet

Legend

- Fire Stations
- EMS Locations
- Police Stations
- Churches
- Subdivisions
- Communities
- County Line
- Town Limits
- Interstate 85
- NC Highway 43
- NC Highway 58
- NC Highway 903
- US Highway 158 Business
- US Highway 158 E
- US Highway 158 Bypass
- US Highway 1
- US Highway 401 S
- Roads
- Streams/Rivers

B1

B2

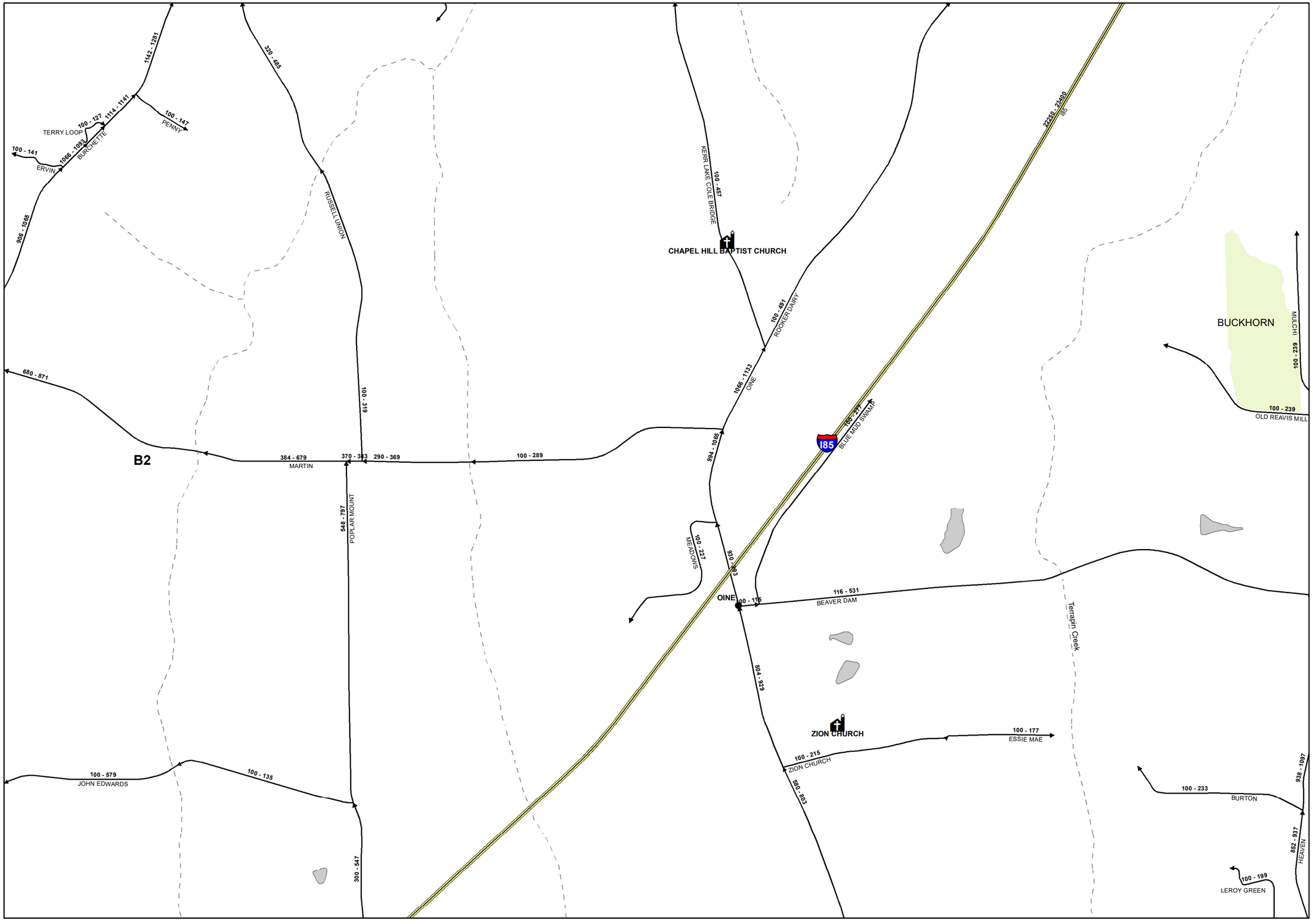



1 inch = 1,381 feet

Legend

- Fire Stations
- EMS Locations
- Police Stations
- Churches
- Subdivisions
- Communities
- County Line
- Town Limits
- Interstate 85
- NC Highway 43
- NC Highway 58
- NC Highway 903
- US Highway 158 Business
- US Highway 158 E
- US Highway 158 Bypass
- US Highway 1
- US Highway 401 S
- Roads
- Streams/Rivers

B2

B3

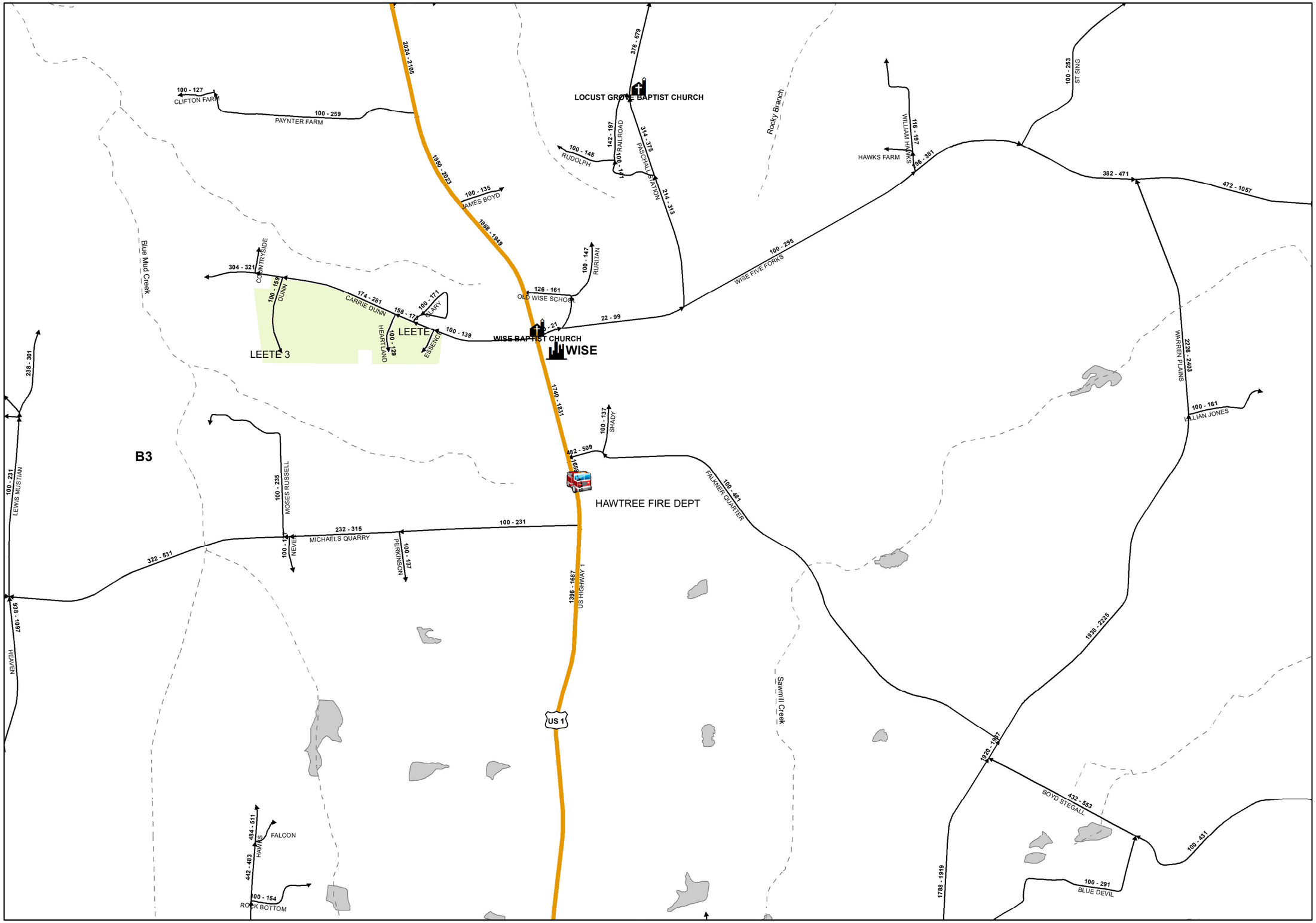

N
W E
S

1 inch = 1,381 feet

Legend

- Fire Stations
- EMS Locations
- Police Stations
- Churches
- Subdivisions
- Communities
- County Line
- Town Limits
- Interstate 85
- NC Highway 43
- NC Highway 58
- NC Highway 903
- US Highway 158 Business
- US Highway 158 E
- US Highway 158 Bypass
- US Highway 1
- US Highway 401 S
- Roads
- Streams/Rivers

B3

B4

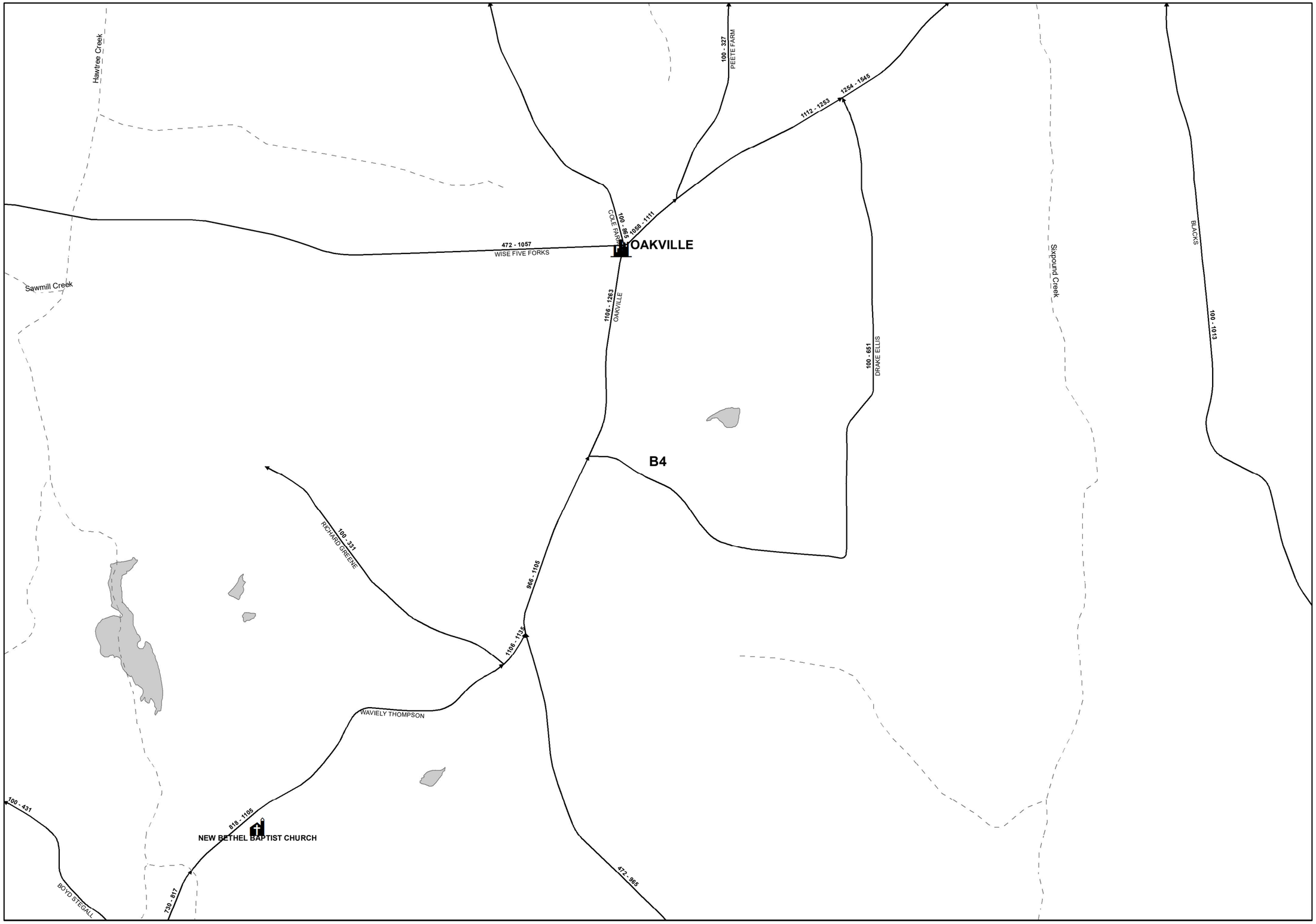

1 inch = 1,381 feet

Legend

- Fire Stations
- EMS Locations
- Police Stations
- Churches
- Subdivisions
- Communities
- County Line
- Town Limits
- Interstate 85
- NC Highway 43
- NC Highway 58
- NC Highway 903
- US Highway 158 Business
- US Highway 158 E
- US Highway 158 Bypass
- US Highway 1
- US Highway 401 S
- Roads
- Streams/Rivers

B4

B5

N
W E
S

1 inch = 1,381 feet

Legend

- Fire Stations
- EMS Locations
- Police Stations
- Churches
- Subdivisions
- Communities
- County Line
- Town Limits
- Interstate 85
- NC Highway 43
- NC Highway 58
- NC Highway 903
- US Highway 158 Business
- US Highway 158 E
- US Highway 158 Bypass
- US Highway 1
- US Highway 401 S
- Roads
- Streams/Rivers

B5

B6

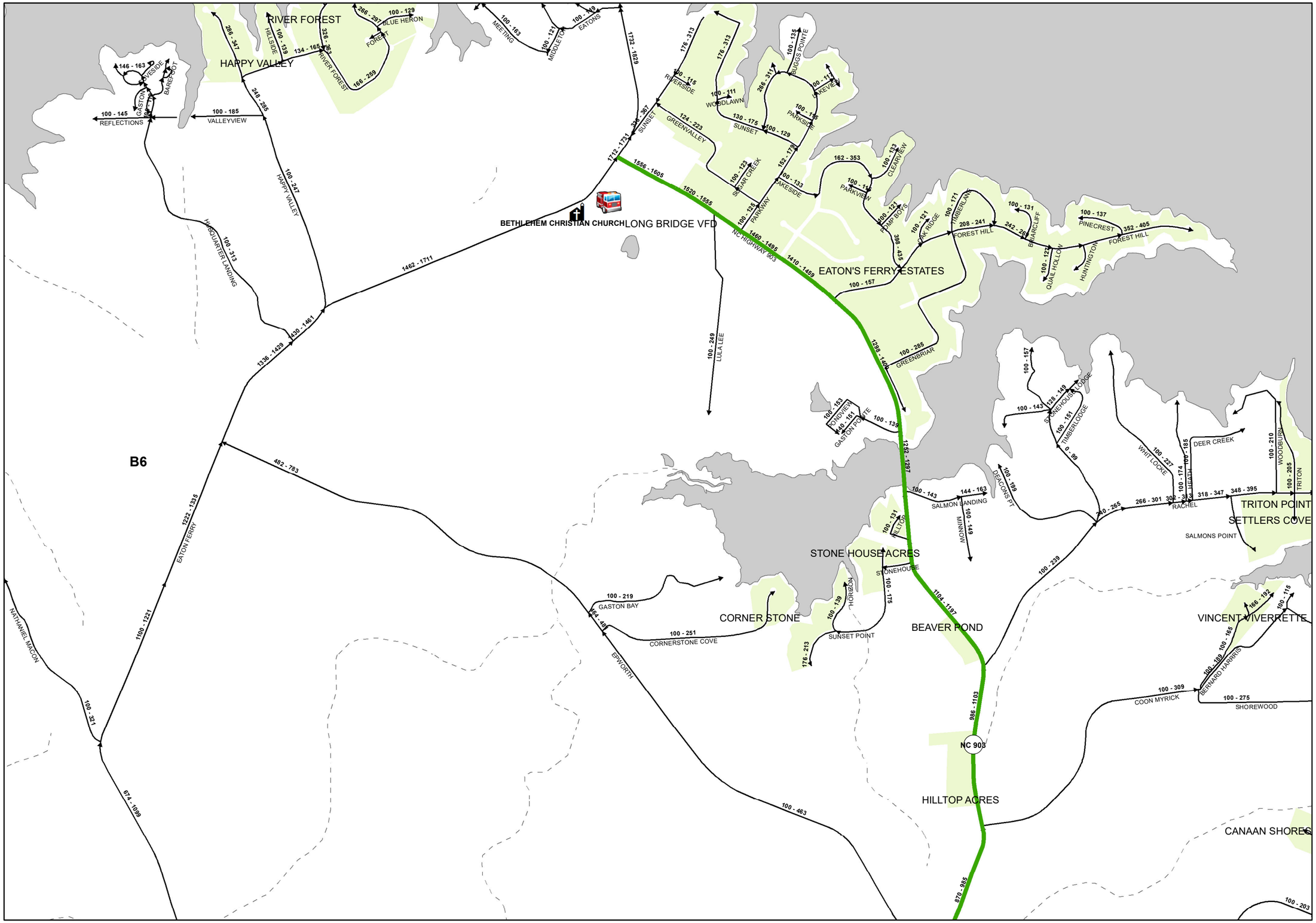

N
W E
S

1 inch = 1,381 feet

Legend

- Fire Stations
- EMS Locations
- Police Stations
- Churches
- Subdivisions
- Communities
- County Line
- Town Limits
- Interstate 85
- NC Highway 43
- NC Highway 58
- NC Highway 903
- US Highway 158 Business
- US Highway 158 E
- US Highway 158 Bypass
- US Highway 1
- US Highway 401 S
- Roads
- Streams/Rivers

B6

B7

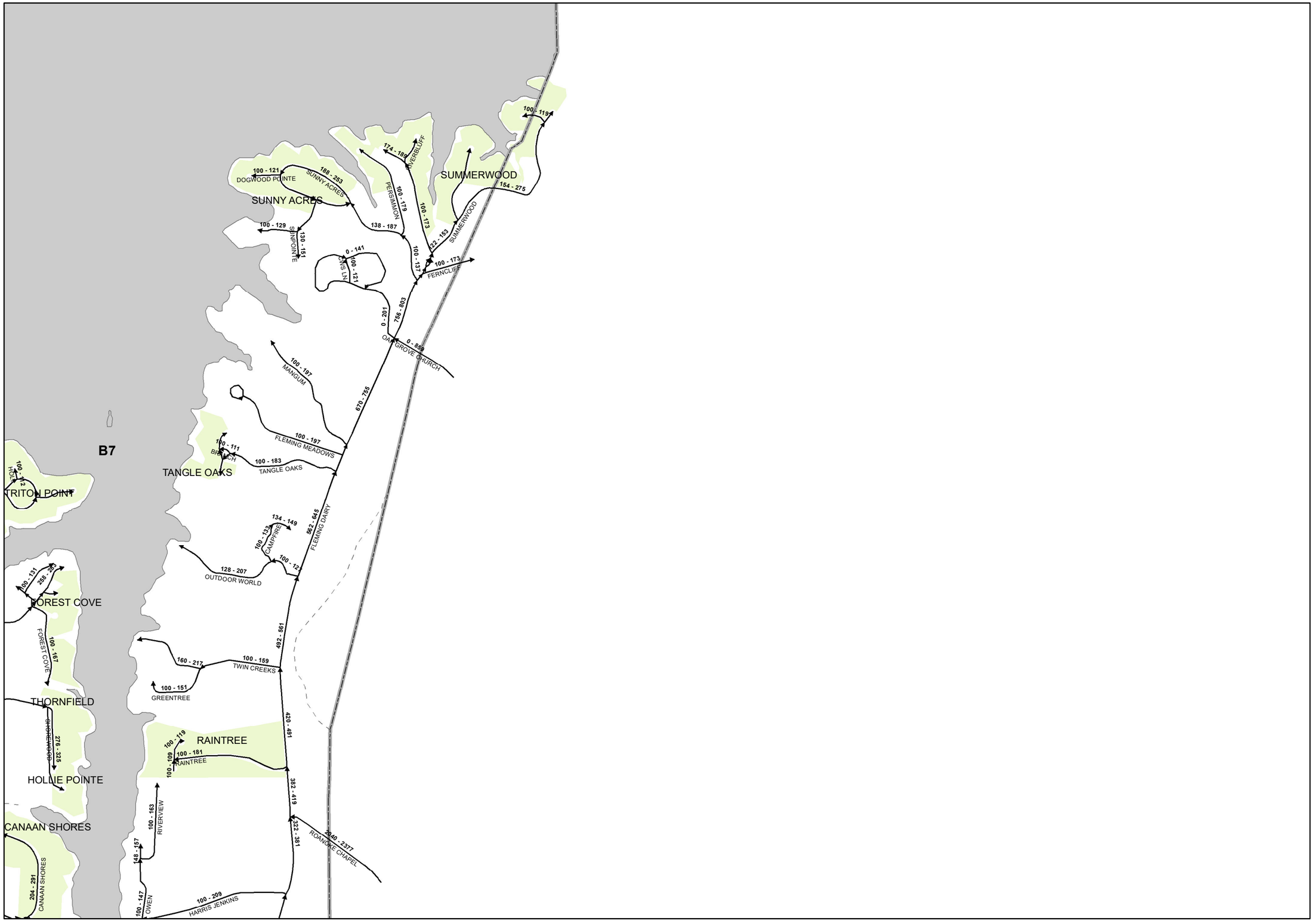

N
W E
S

1 inch = 1,381 feet

Legend

- Fire Stations
- EMS Locations
- Police Stations
- Churches
- Subdivisions
- Communities
- County Line
- Town Limits
- Interstate 85
- NC Highway 43
- NC Highway 58
- NC Highway 903
- US Highway 158 Business
- US Highway 158 E
- US Highway 158 Bypass
- US Highway 1
- US Highway 401 S
- Roads
- Streams/Rivers

B7