E1

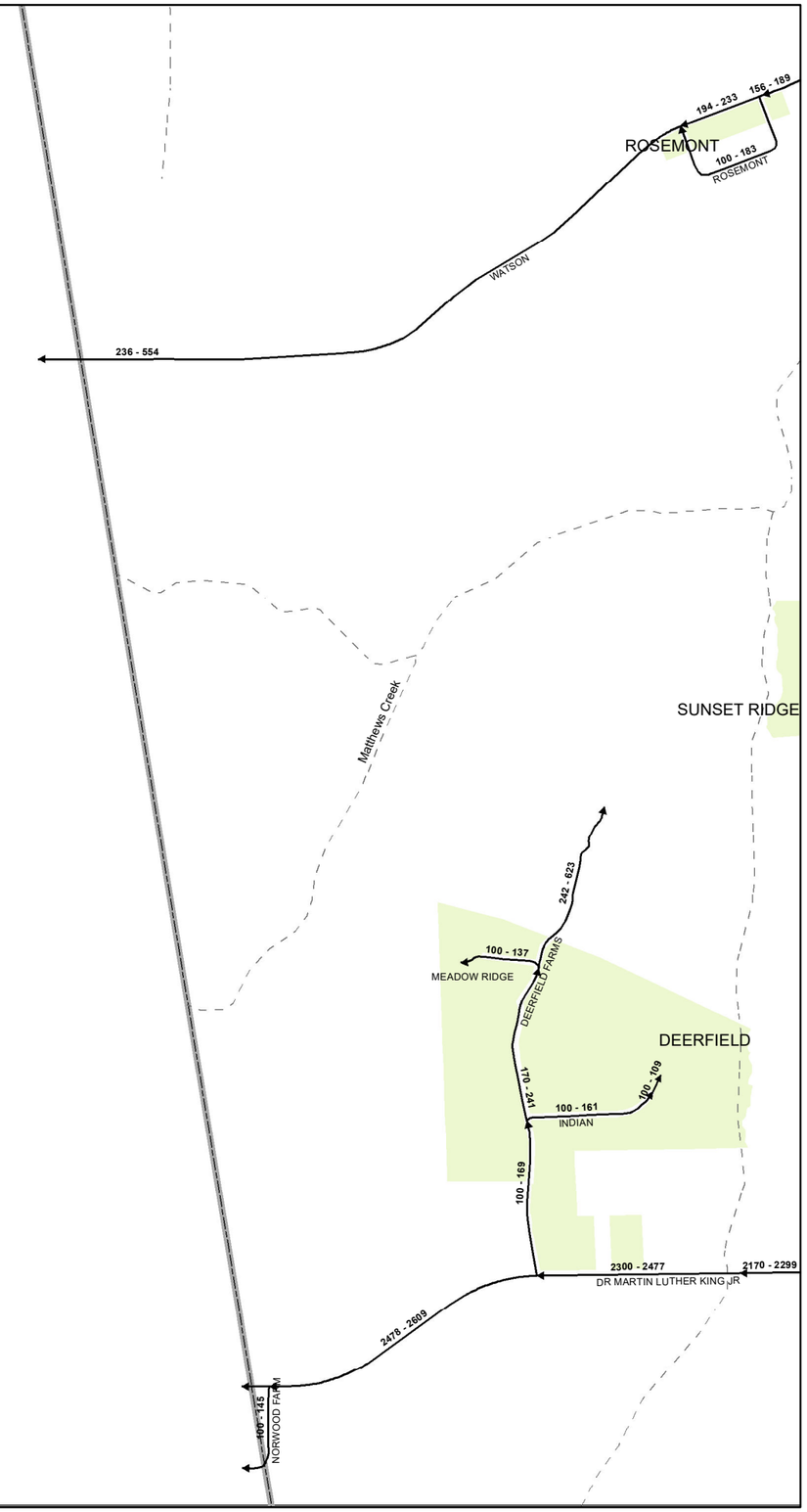

E1



1 inch = 1,381 feet

Legend

- Fire Stations
- EMS Locations
- Police Stations
- Churches
- Subdivisions
- Communities
- County Line
- Town Limits
- Interstate 85
- NC Highway 43
- NC Highway 58
- NC Highway 903
- US Highway 158 Business
- US Highway 158 E
- US Highway 158 Bypass
- US Highway 1
- US Highway 401 S
- Roads
- Streams/Rivers

E1

E2

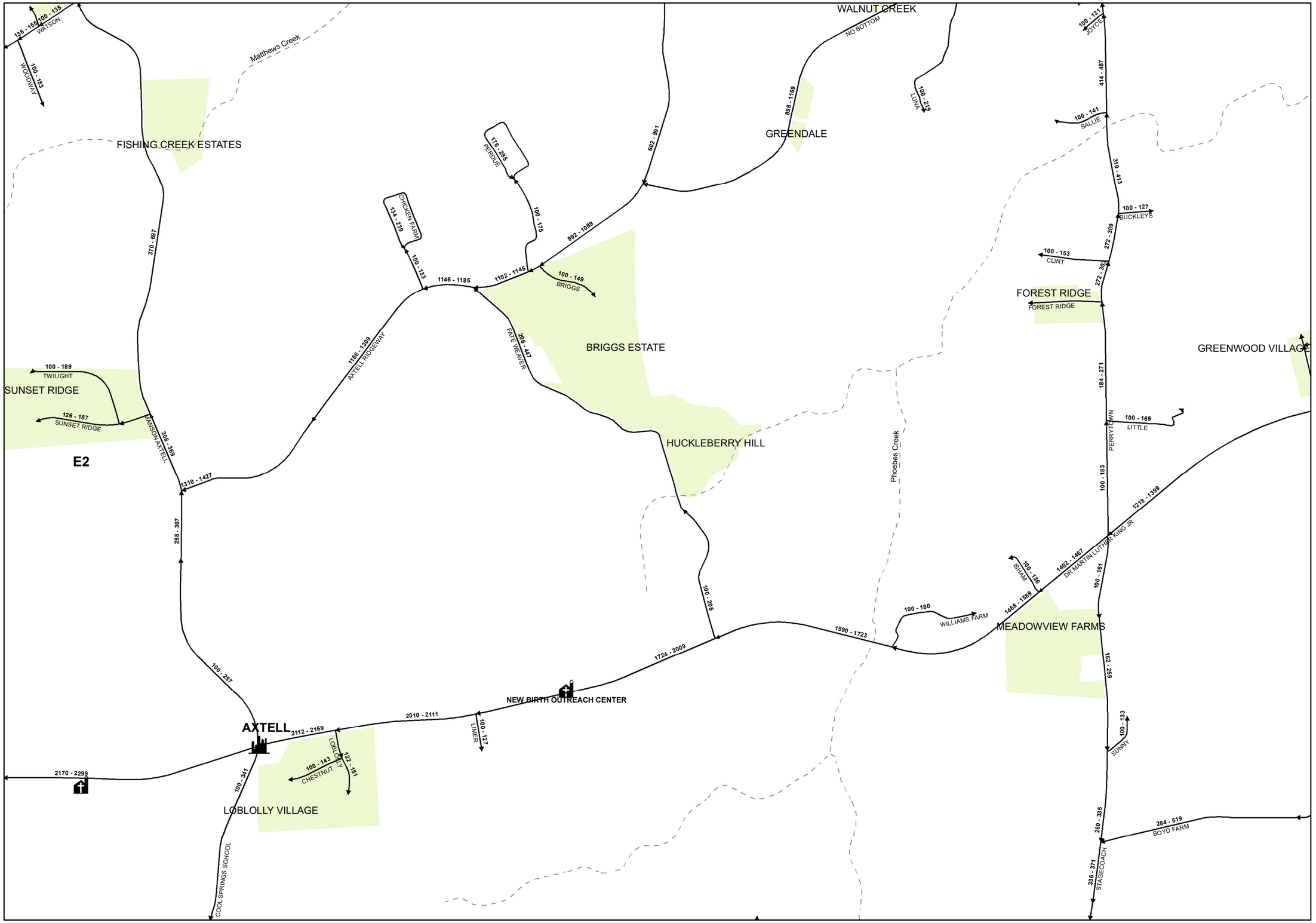

N
W E
S

1 inch = 1,381 feet

Legend

- Fire Stations
- EMS Locations
- Police Stations
- Churches
- Subdivisions
- Communities
- County Line
- Town Limits
- Interstate 85
- NC Highway 43
- NC Highway 58
- NC Highway 903
- US Highway 158 Business
- US Highway 158 E
- US Highway 158 Bypass
- US Highway 1
- US Highway 401 S
- Roads
- Streams/Rivers

E2

E3

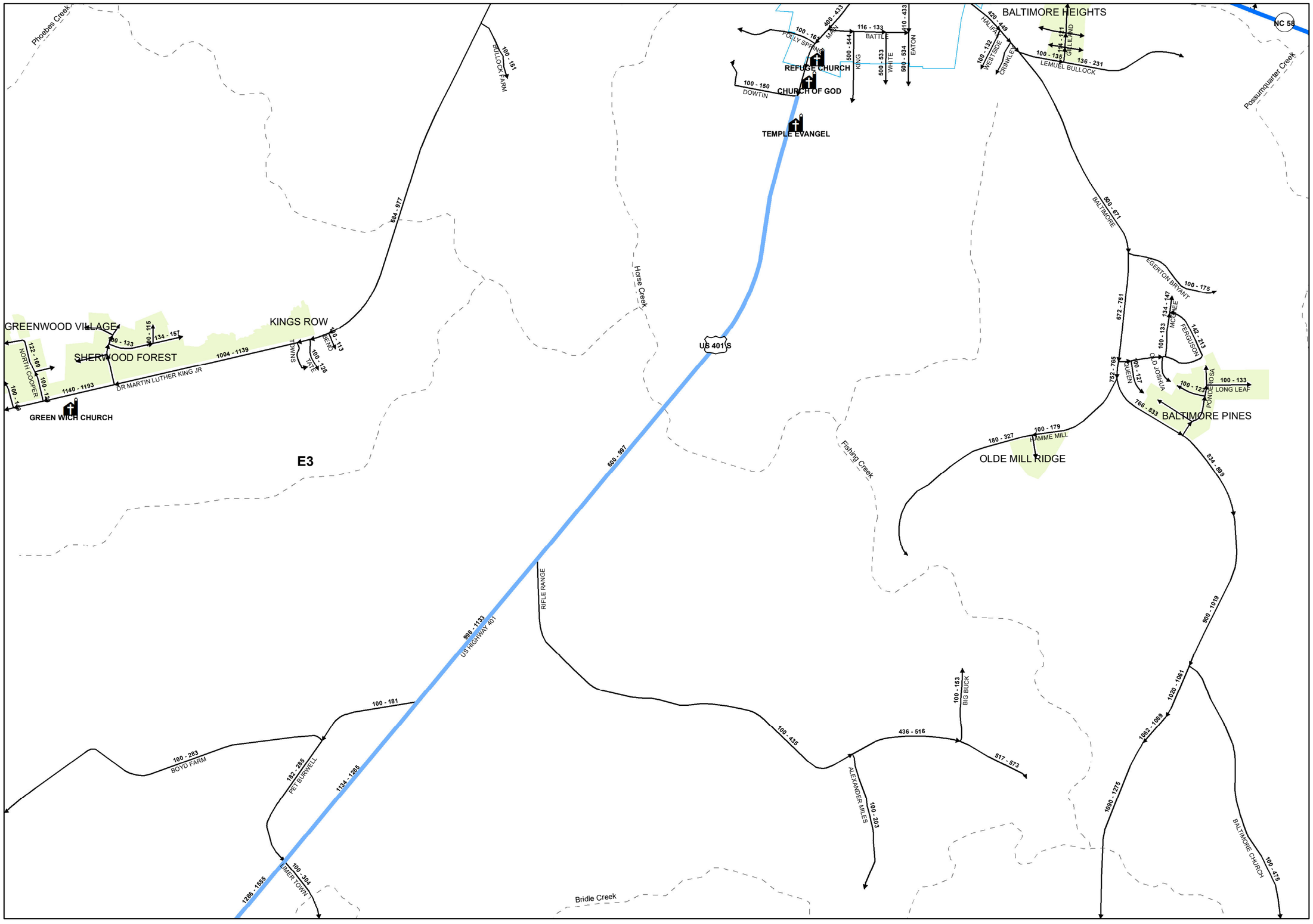

N
W E
S

1 inch = 1,381 feet

Legend

- Fire Stations
- EMS Locations
- Police Stations
- Churches
- Subdivisions
- Communities
- County Line
- Town Limits
- Interstate 85
- NC Highway 43
- NC Highway 58
- NC Highway 903
- US Highway 158 Business
- US Highway 158 E
- US Highway 158 Bypass
- US Highway 1
- US Highway 401 S
- Roads
- Streams/Rivers

E3

E4

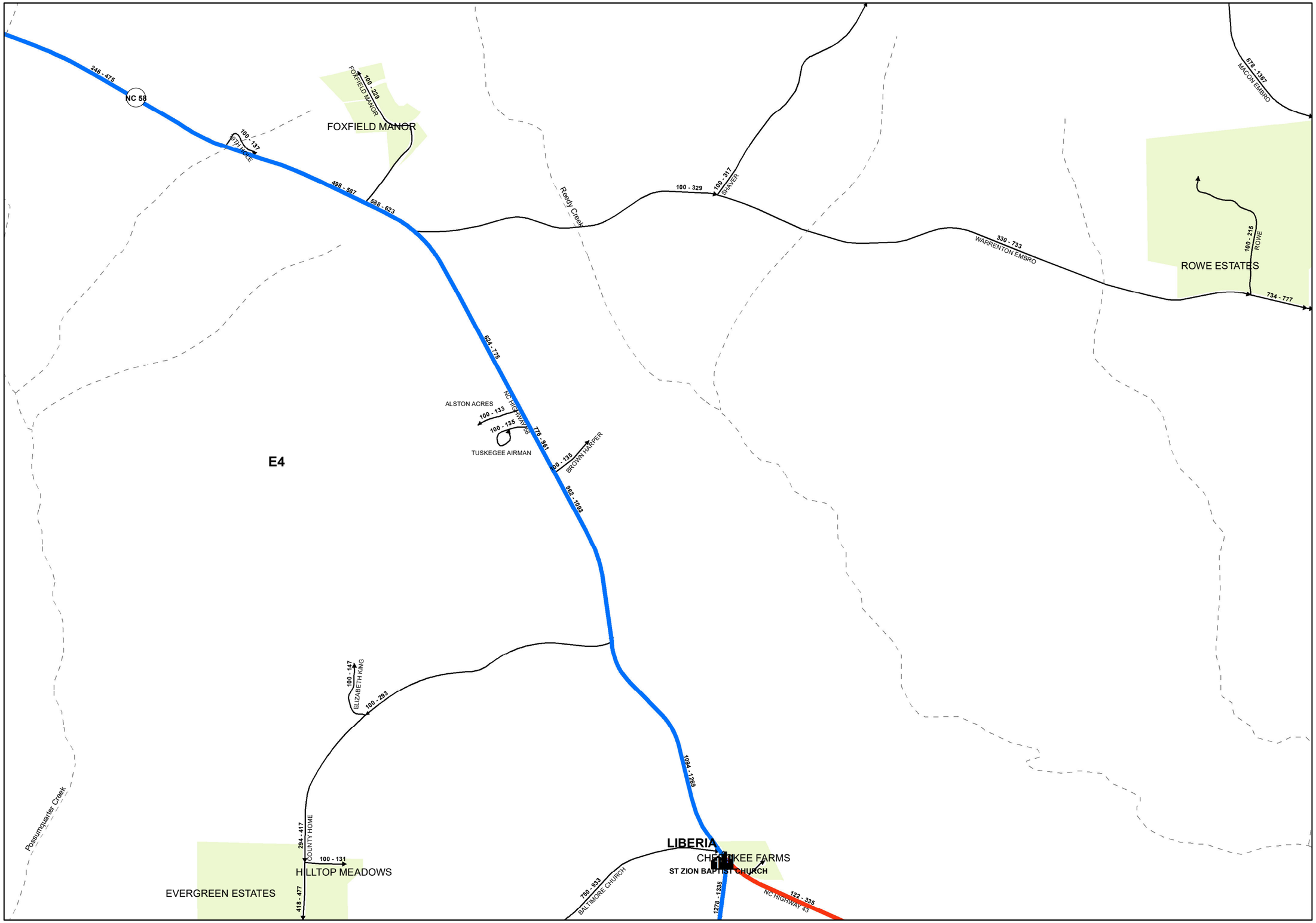

N
W E
S

1 inch = 1,381 feet

Legend

- Fire Stations
- EMS Locations
- Police Stations
- Churches
- Subdivisions
- Communities
- County Line
- Town Limits
- Interstate 85
- NC Highway 43
- NC Highway 58
- NC Highway 903
- US Highway 158 Business
- US Highway 158 E
- US Highway 158 Bypass
- US Highway 1
- US Highway 401 S
- Roads
- Streams/Rivers

E4

E5

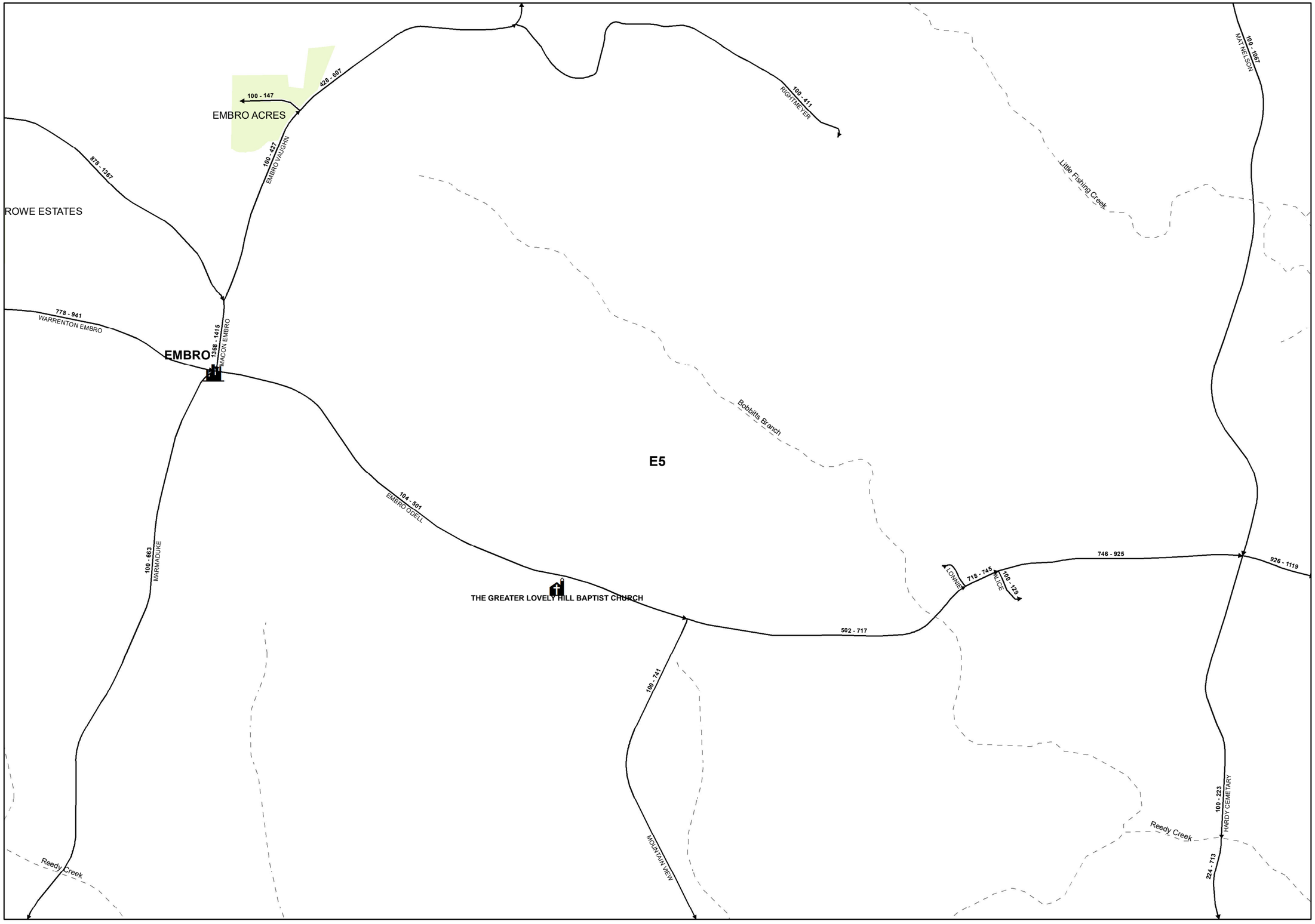

N
W E
S

1 inch = 1,381 feet

Legend

- Fire Stations
- EMS Locations
- Police Stations
- Churches
- Subdivisions
- Communities
- County Line
- Town Limits
- Interstate 85
- NC Highway 43
- NC Highway 58
- NC Highway 903
- US Highway 158 Business
- US Highway 158 E
- US Highway 158 Bypass
- US Highway 1
- US Highway 401 S
- Roads
- Streams/Rivers

E5

E6

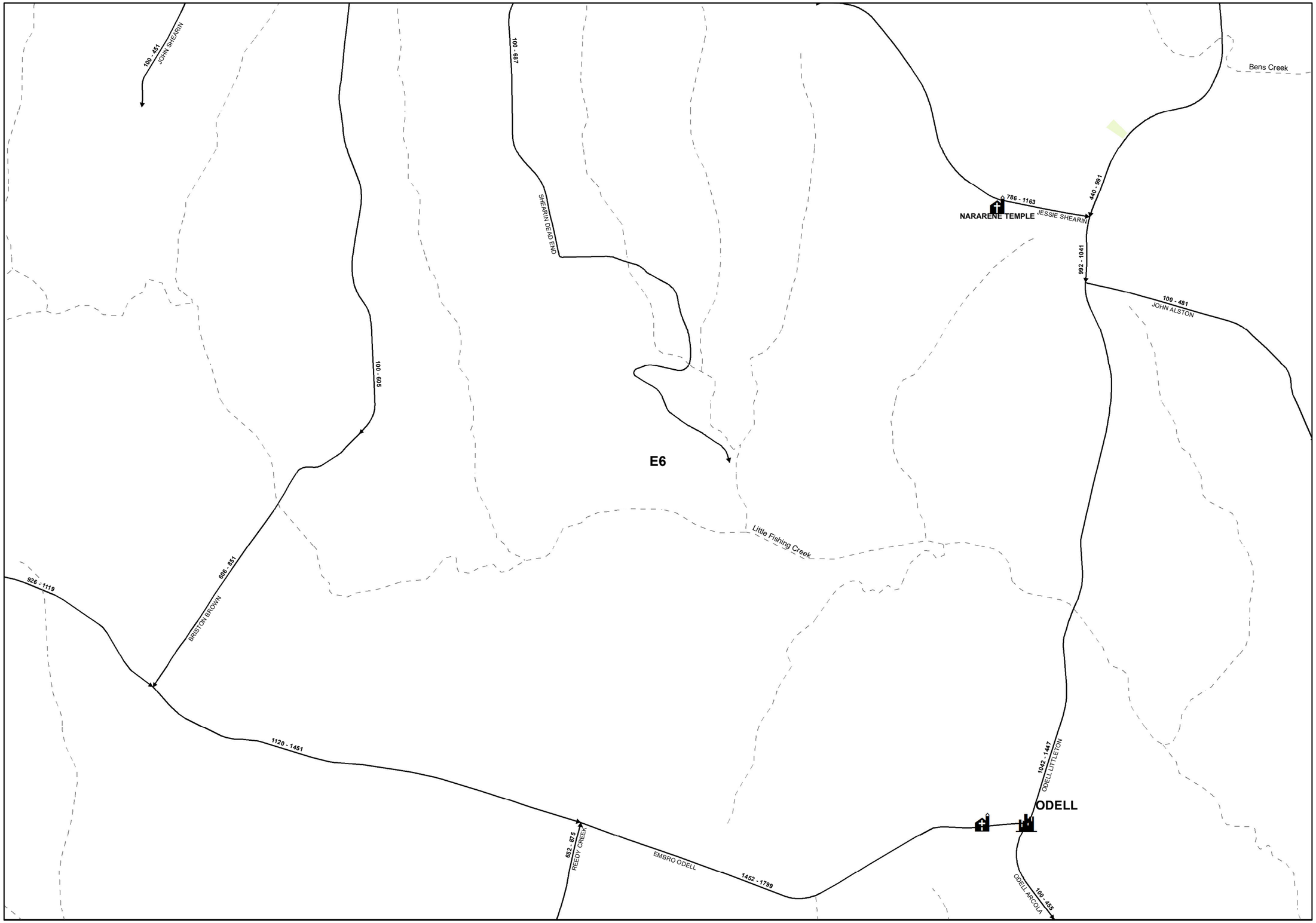

N
W E
S

1 inch = 1,381 feet

Legend

- Fire Stations
- EMS Locations
- Police Stations
- Churches
- Subdivisions
- Communities
- County Line
- Town Limits
- Interstate 85
- NC Highway 43
- NC Highway 58
- NC Highway 903
- US Highway 158 Business
- US Highway 158 E
- US Highway 158 Bypass
- US Highway 1
- US Highway 401 S
- Roads
- Streams/Rivers

E6

E7

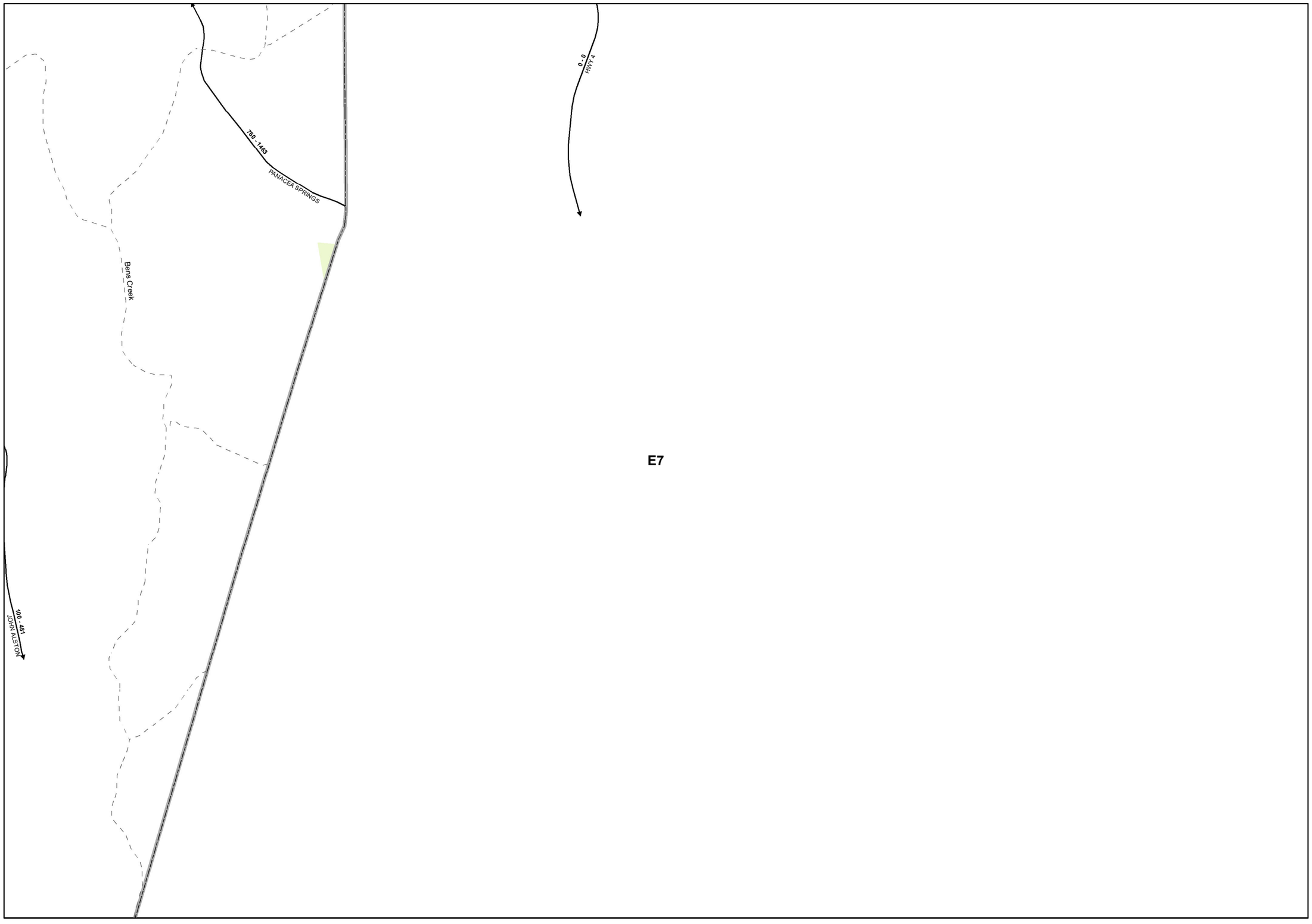

E7

N
W
E
S

1 inch = 1,381 feet

Legend

- Fire Stations
- EMS Locations
- Police Stations
- Churches
- Subdivisions
- Communities
- County Line
- Town Limits
- Interstate 85
- NC Highway 43
- NC Highway 58
- NC Highway 903
- US Highway 158 Business
- US Highway 158 E
- US Highway 158 Bypass
- US Highway 1
- US Highway 401 S
- Roads
- Streams/Rivers

E7

F1

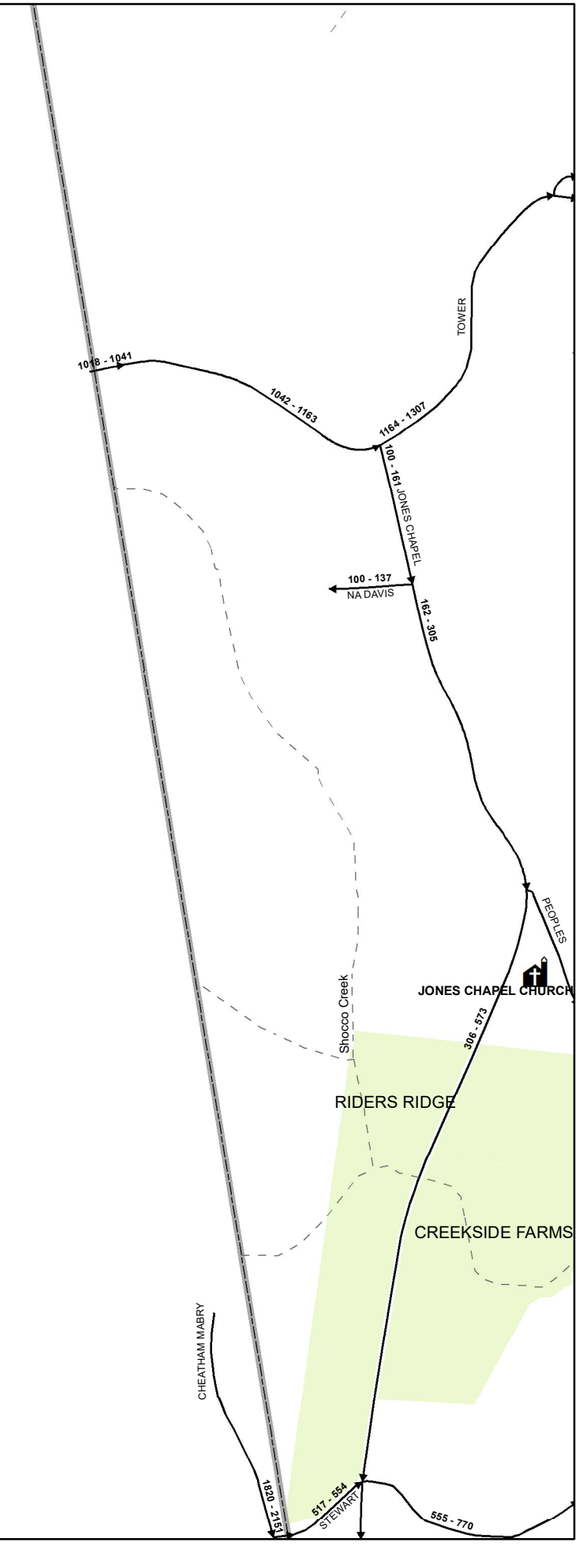

F1

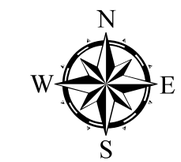

1 inch = 1,381 feet

Legend

- Fire Stations
- EMS Locations
- Police Stations
- Churches
- Subdivisions
- Communities
- County Line
- Town Limits
- Interstate 85
- NC Highway 43
- NC Highway 58
- NC Highway 903
- US Highway 158 Business
- US Highway 158 E
- US Highway 158 Bypass
- US Highway 1
- US Highway 401 S
- Roads
- Streams/Rivers

F1

F2



1 inch = 1,381 feet

Legend

- Fire Stations
- EMS Locations
- Police Stations
- Churches
- Subdivisions
- Communities
- County Line
- Town Limits
- Interstate 85
- NC Highway 43
- NC Highway 58
- NC Highway 903
- US Highway 158 Business
- US Highway 158 E
- US Highway 158 Bypass
- US Highway 1
- US Highway 401 S
- Roads
- Streams/Rivers

F2

F3

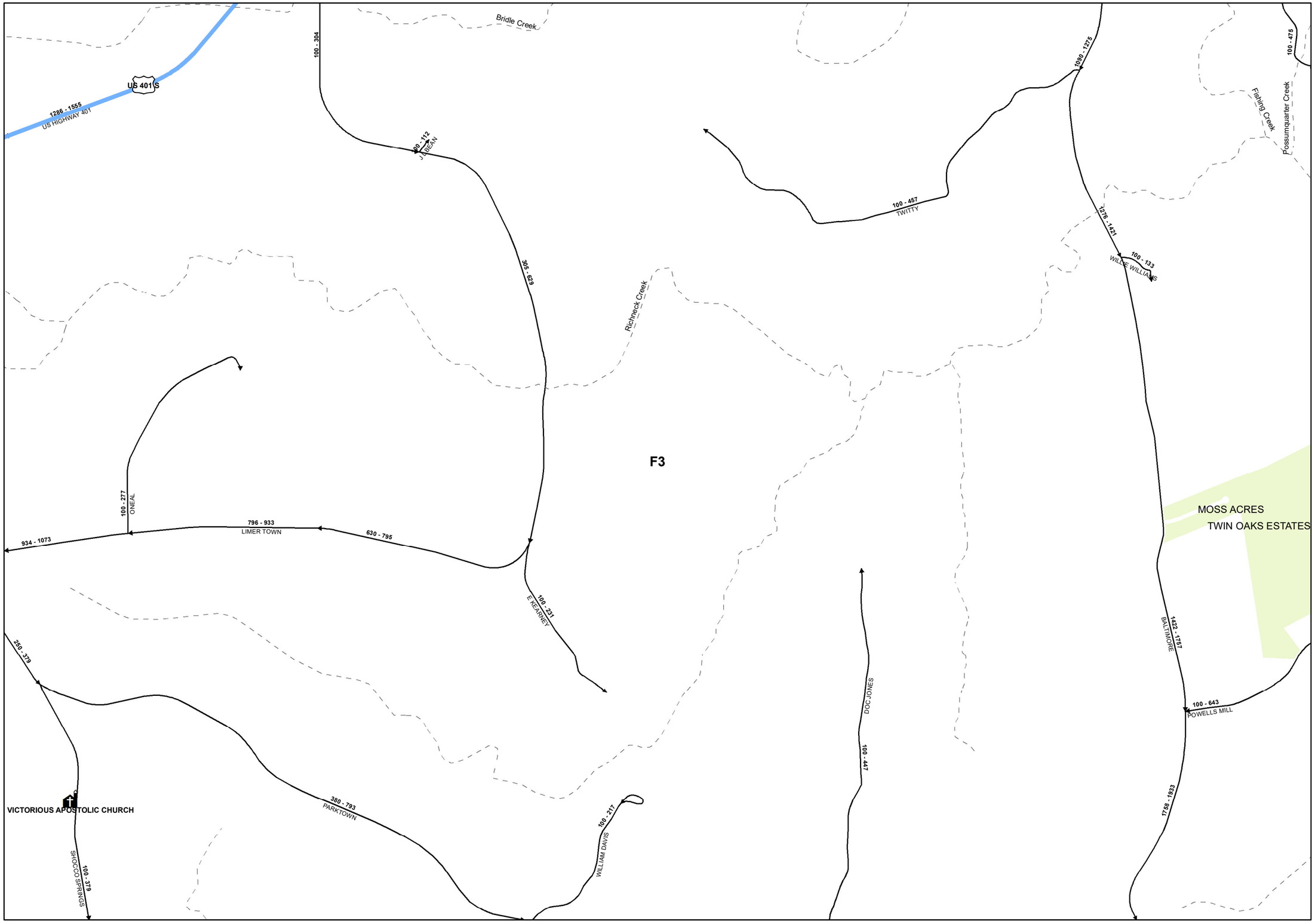

N
W E
S

1 inch = 1,381 feet

Legend

- Fire Stations
- EMS Locations
- Police Stations
- Churches
- Subdivisions
- Communities
- County Line
- Town Limits
- Interstate 85
- NC Highway 43
- NC Highway 58
- NC Highway 903
- US Highway 158 Business
- US Highway 158 E
- US Highway 158 Bypass
- US Highway 1
- US Highway 401 S
- Roads
- Streams/Rivers

F3

F4

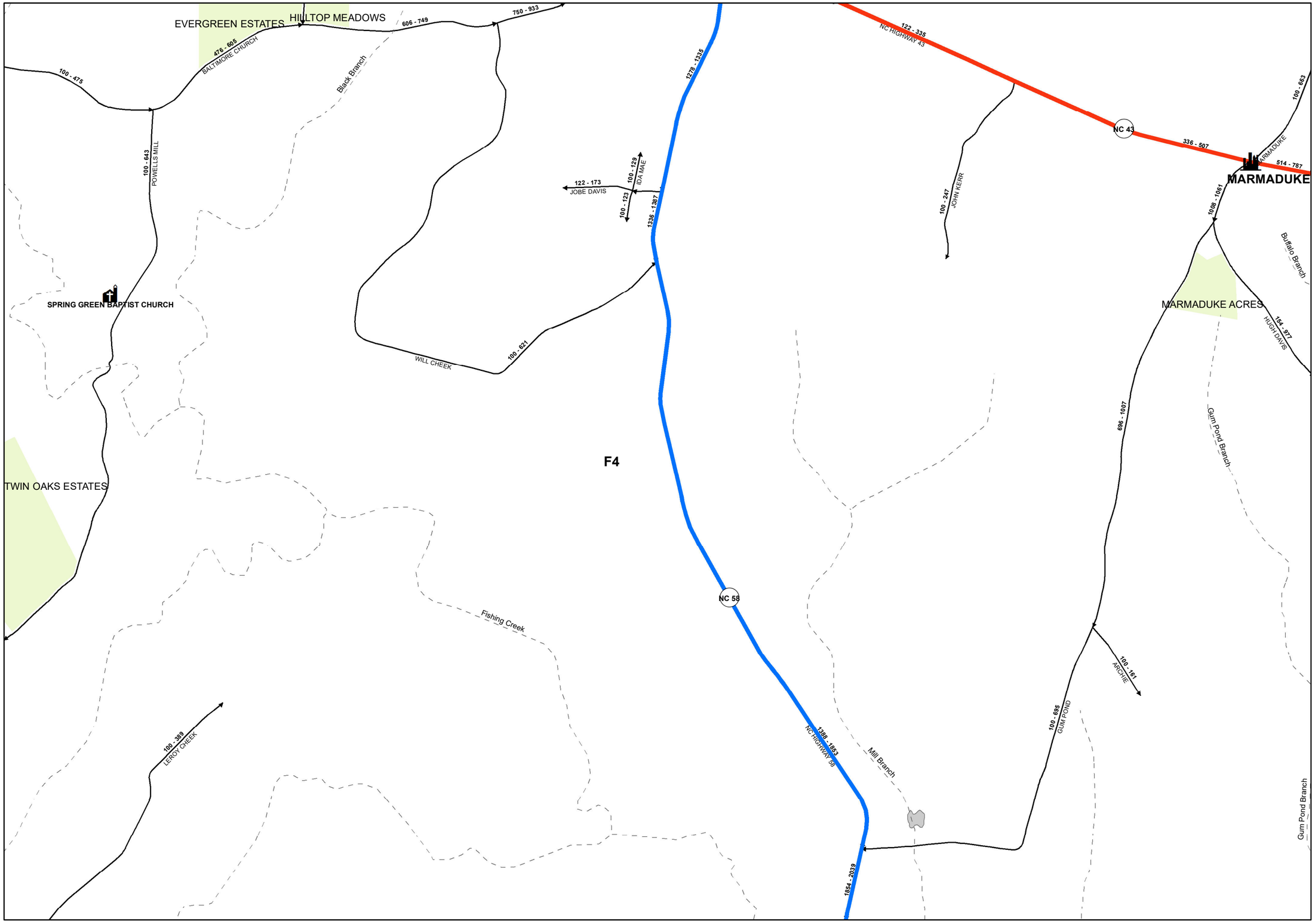

N
W E
S

1 inch = 1,381 feet

Legend

- Fire Stations
- EMS Locations
- Police Stations
- Churches
- Subdivisions
- Communities
- County Line
- Town Limits
- Interstate 85
- NC Highway 43
- NC Highway 58
- NC Highway 903
- US Highway 158 Business
- US Highway 158 E
- US Highway 158 Bypass
- US Highway 1
- US Highway 401 S
- Roads

F4

F5

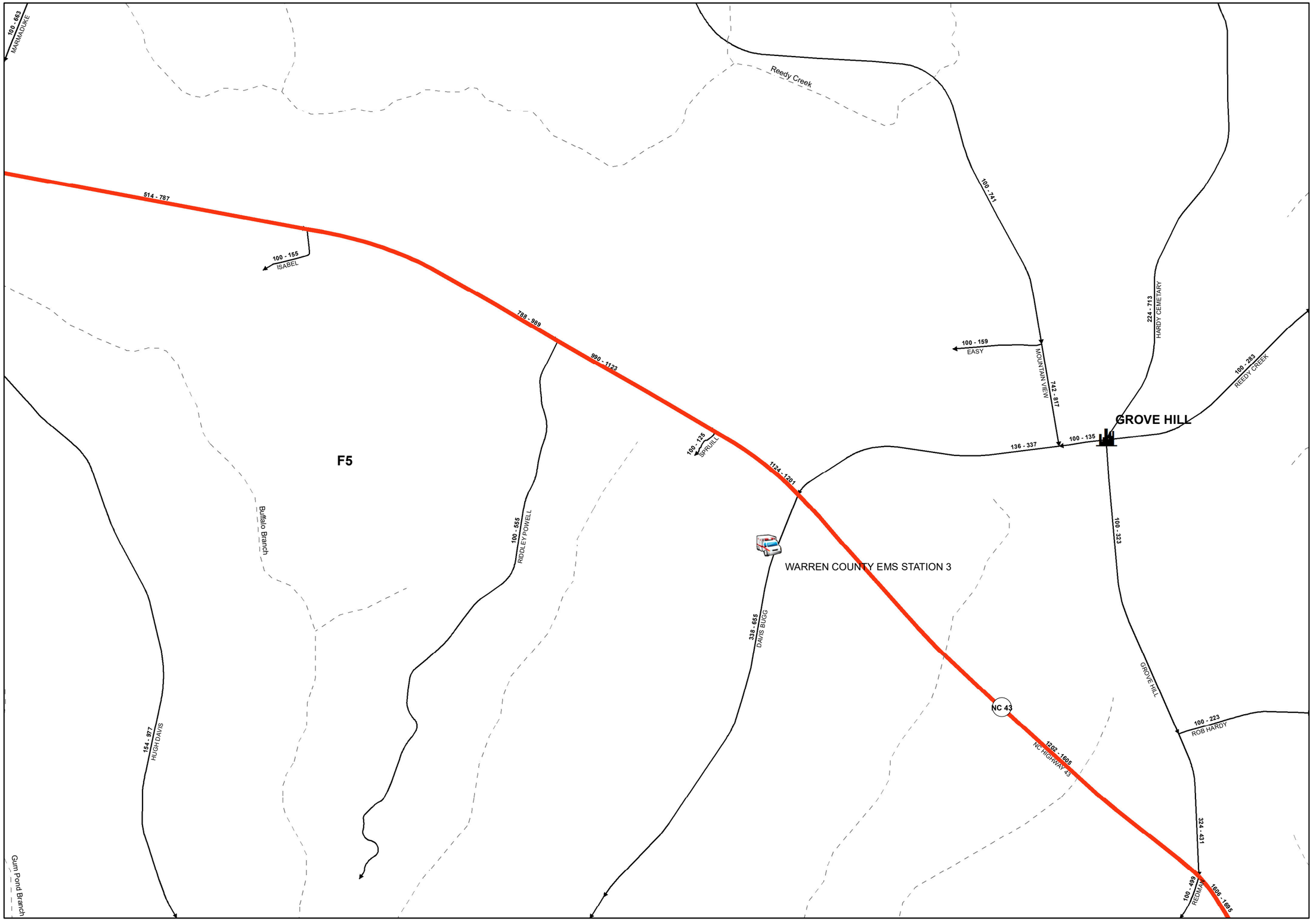

N
W E
S

1 inch = 1,381 feet

Legend

- Fire Stations
- EMS Locations
- Police Stations
- Churches
- Subdivisions
- Communities
- County Line
- Town Limits
- Interstate 85
- NC Highway 43
- NC Highway 58
- NC Highway 903
- US Highway 158 Business
- US Highway 158 E
- US Highway 158 Bypass
- US Highway 1
- US Highway 401 S
- Roads
- Streams/Rivers

F5

F6



1 inch = 1,381 feet

Legend

- Fire Stations
- EMS Locations
- Police Stations
- Churches
- Subdivisions
- Communities
- County Line
- Town Limits
- Interstate 85
- NC Highway 43
- NC Highway 58
- NC Highway 903
- US Highway 158 Business
- US Highway 158 E
- US Highway 158 Bypass
- US Highway 1
- US Highway 401 S
- Roads

F6

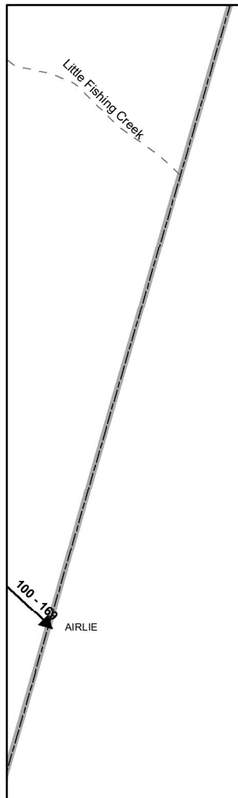

F7

F7



1 inch = 1,381 feet

Legend

- Fire Stations
- EMS Locations
- Police Stations
- Churches
- Subdivisions
- Communities
- County Line
- Town Limits
- Interstate 85
- NC Highway 43
- NC Highway 58
- NC Highway 903
- US Highway 158 Business
- US Highway 158 E
- US Highway 158 Bypass
- US Highway 1
- US Highway 401 S
- Roads
- Streams/Rivers

F7