G1

N
W E
S

1 inch = 1,381 feet

Legend

- Fire Stations
- EMS Locations
- Police Stations
- Churches
- Subdivisions
- Communities
- County Line
- Town Limits
- Interstate 85
- NC Highway 43
- NC Highway 58
- NC Highway 903
- US Highway 158 Business
- US Highway 158 E
- US Highway 158 Bypass
- US Highway 1
- US Highway 401 S
- Roads
- Streams/Rivers

G1

G2

N
W E
S

1 inch = 1,381 feet

Legend

- Fire Stations
- EMS Locations
- Police Stations
- Churches
- Subdivisions
- Communities
- County Line
- Town Limits
- Interstate 85
- NC Highway 43
- NC Highway 58
- NC Highway 903
- US Highway 158 Business
- US Highway 158 E
- US Highway 158 Bypass
- US Highway 1
- US Highway 401 S
- Roads
- Streams/Rivers

G2

G3

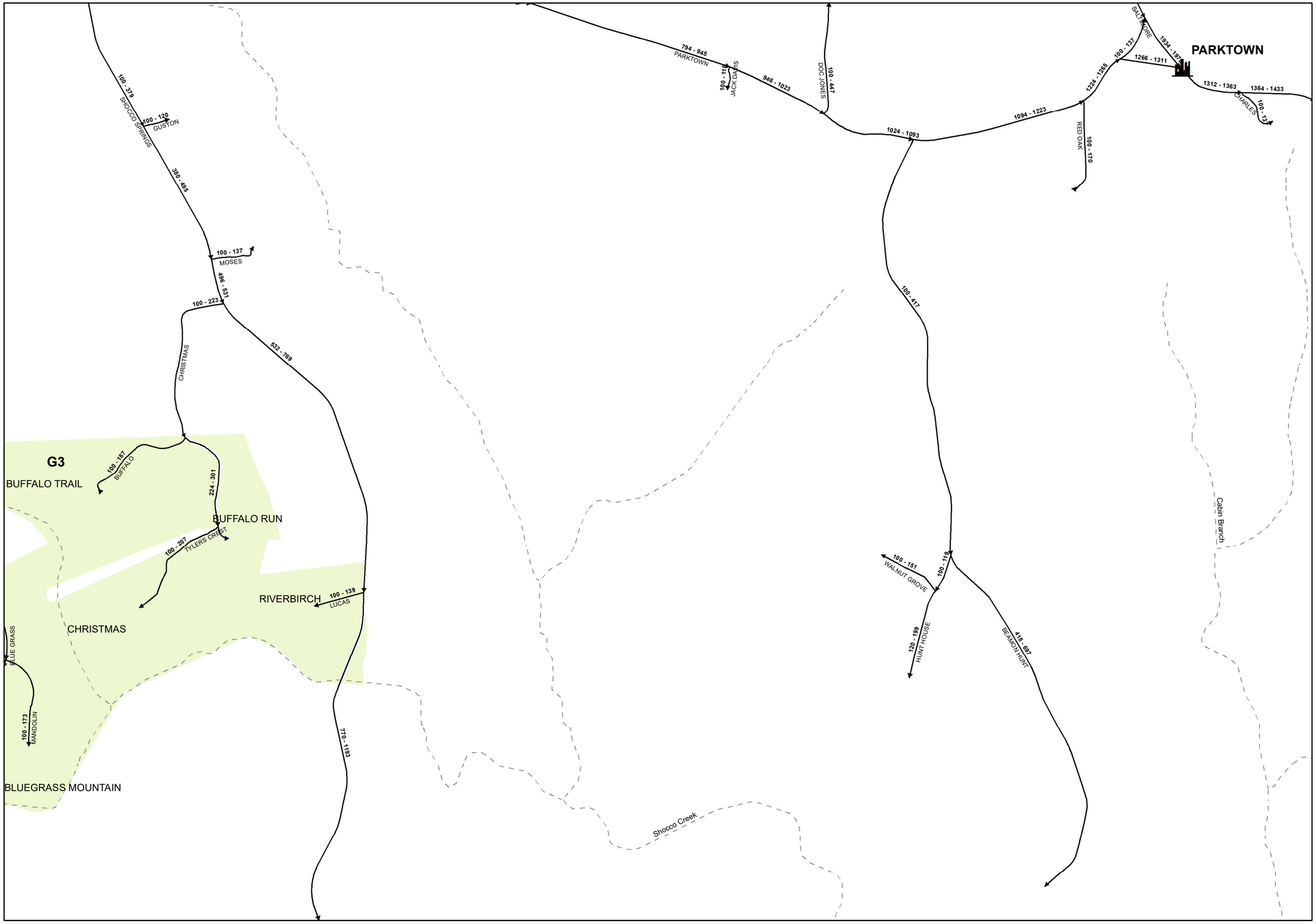

N
W E
S

1 inch = 1,381 feet

Legend

- Fire Stations
- EMS Locations
- Police Stations
- Churches
- Subdivisions
- Communities
- County Line
- Town Limits
- Interstate 85
- NC Highway 43
- NC Highway 58
- NC Highway 903
- US Highway 158 Business
- US Highway 158 E
- US Highway 158 Bypass
- US Highway 1
- US Highway 401 S
- Roads
- Streams/Rivers

G3

G4

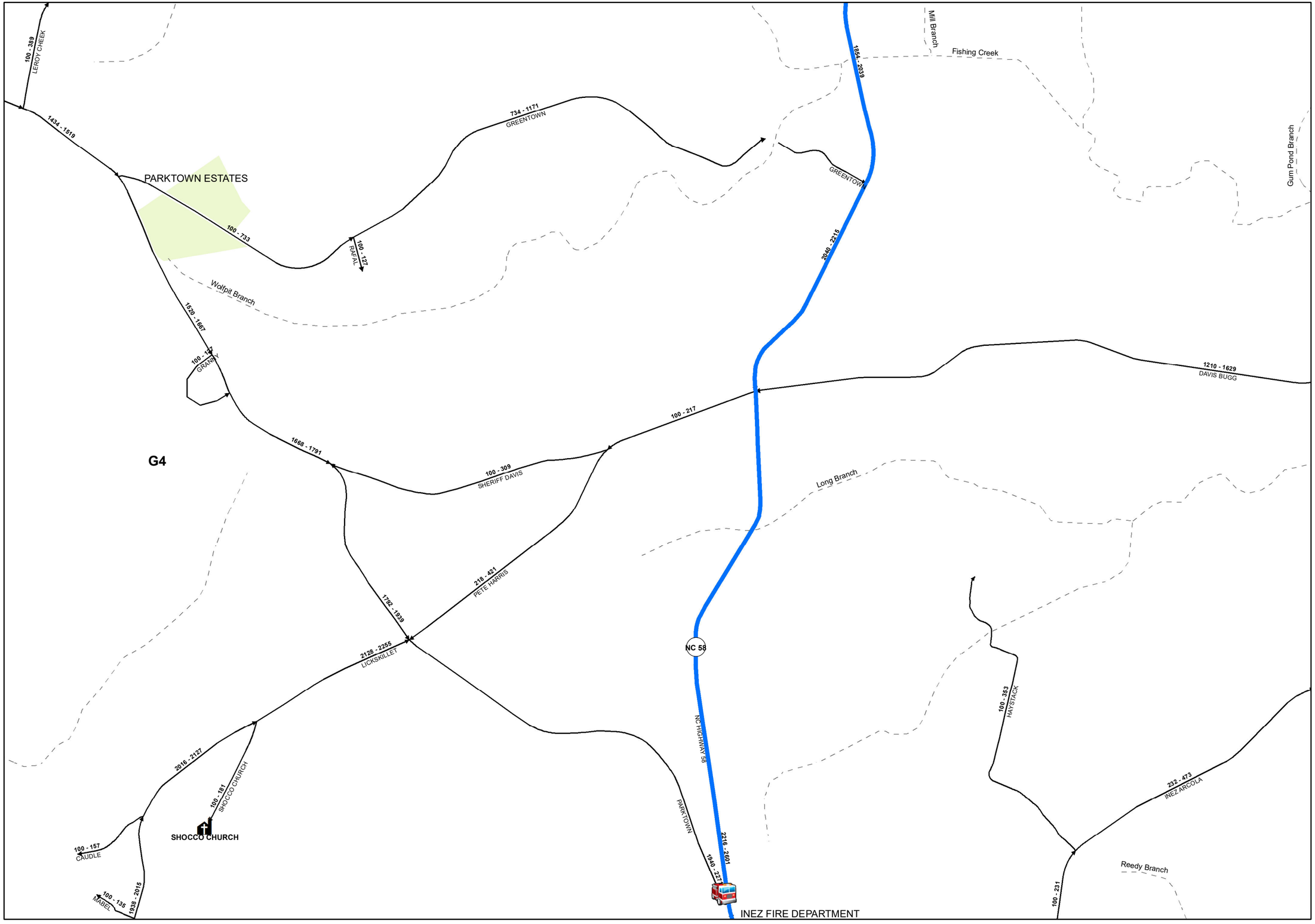



1 inch = 1,381 feet

Legend

- Fire Stations
- EMS Locations
- Police Stations
- Churches
- Subdivisions
- Communities
- County Line
- Town Limits
- Interstate 85
- NC Highway 43
- NC Highway 58
- NC Highway 903
- US Highway 158 Business
- US Highway 158 E
- US Highway 158 Bypass
- US Highway 1
- US Highway 401 S
- Roads
- Streams/Rivers

G4

G5

N
W E
S

1 inch = 1,381 feet

Legend

- Fire Stations
- EMS Locations
- Police Stations
- Churches
- Subdivisions
- Communities
- County Line
- Town Limits
- Interstate 85
- NC Highway 43
- NC Highway 58
- NC Highway 903
- US Highway 158 Business
- US Highway 158 E
- US Highway 158 Bypass
- US Highway 1
- US Highway 401 S
- Roads
- Streams/Rivers

G5

G6

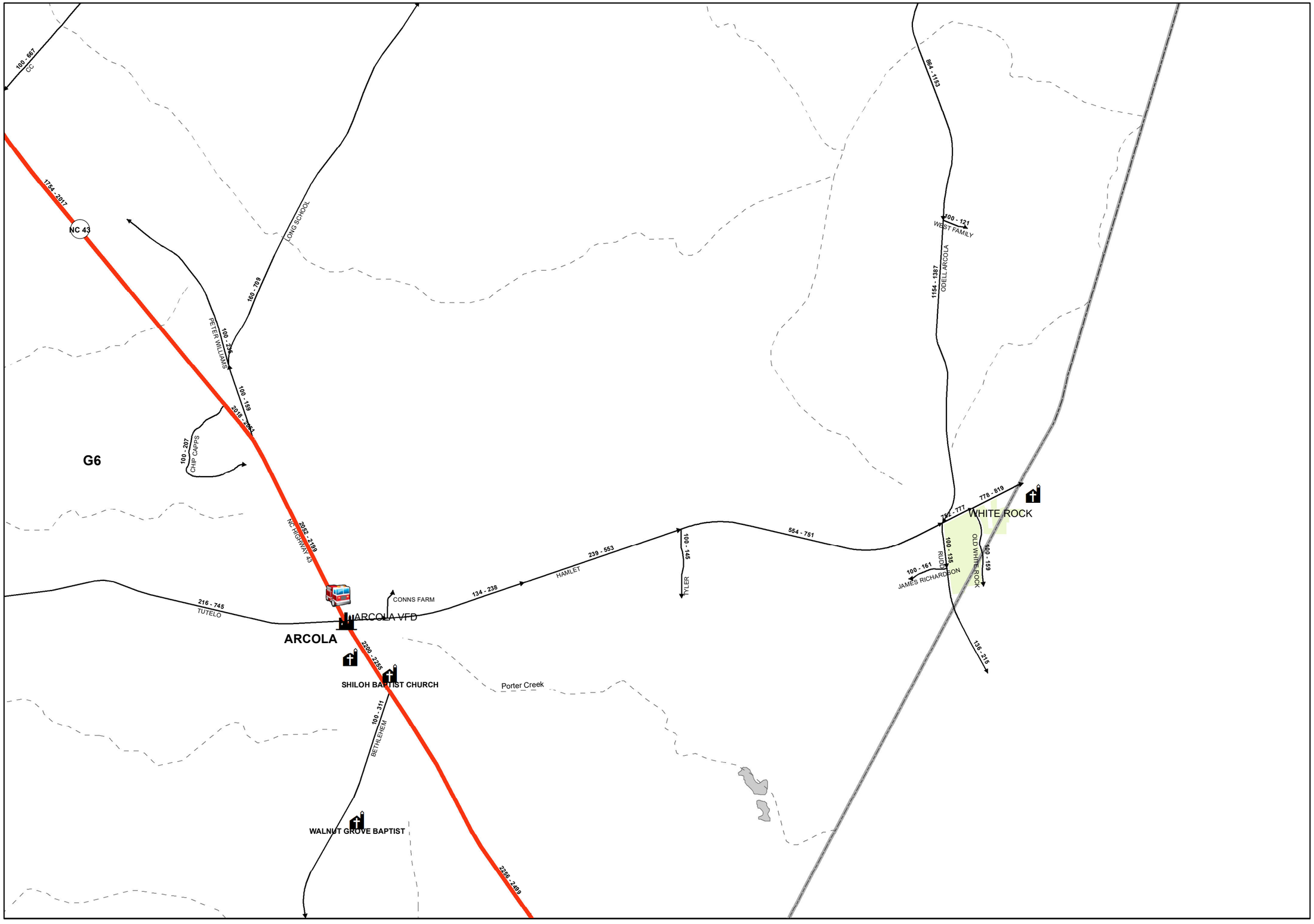

N
W E
S

1 inch = 1,381 feet

Legend

- Fire Stations
- EMS Locations
- Police Stations
- Churches
- Subdivisions
- Communities
- County Line
- Town Limits
- Interstate 85
- NC Highway 43
- NC Highway 58
- NC Highway 903
- US Highway 158 Business
- US Highway 158 E
- US Highway 158 Bypass
- US Highway 1
- US Highway 401 S
- Roads
- Streams/Rivers

G6

H1

H1

N
W E
S

1 inch = 1,381 feet

Legend

- Fire Stations
- EMS Locations
- Police Stations
- Churches
- Subdivisions
- Communities
- County Line
- Town Limits
- Interstate 85
- NC Highway 43
- NC Highway 58
- NC Highway 903
- US Highway 158 Business
- US Highway 158 E
- US Highway 158 Bypass
- US Highway 1
- US Highway 401 S
- Roads
- Streams/Rivers

H1

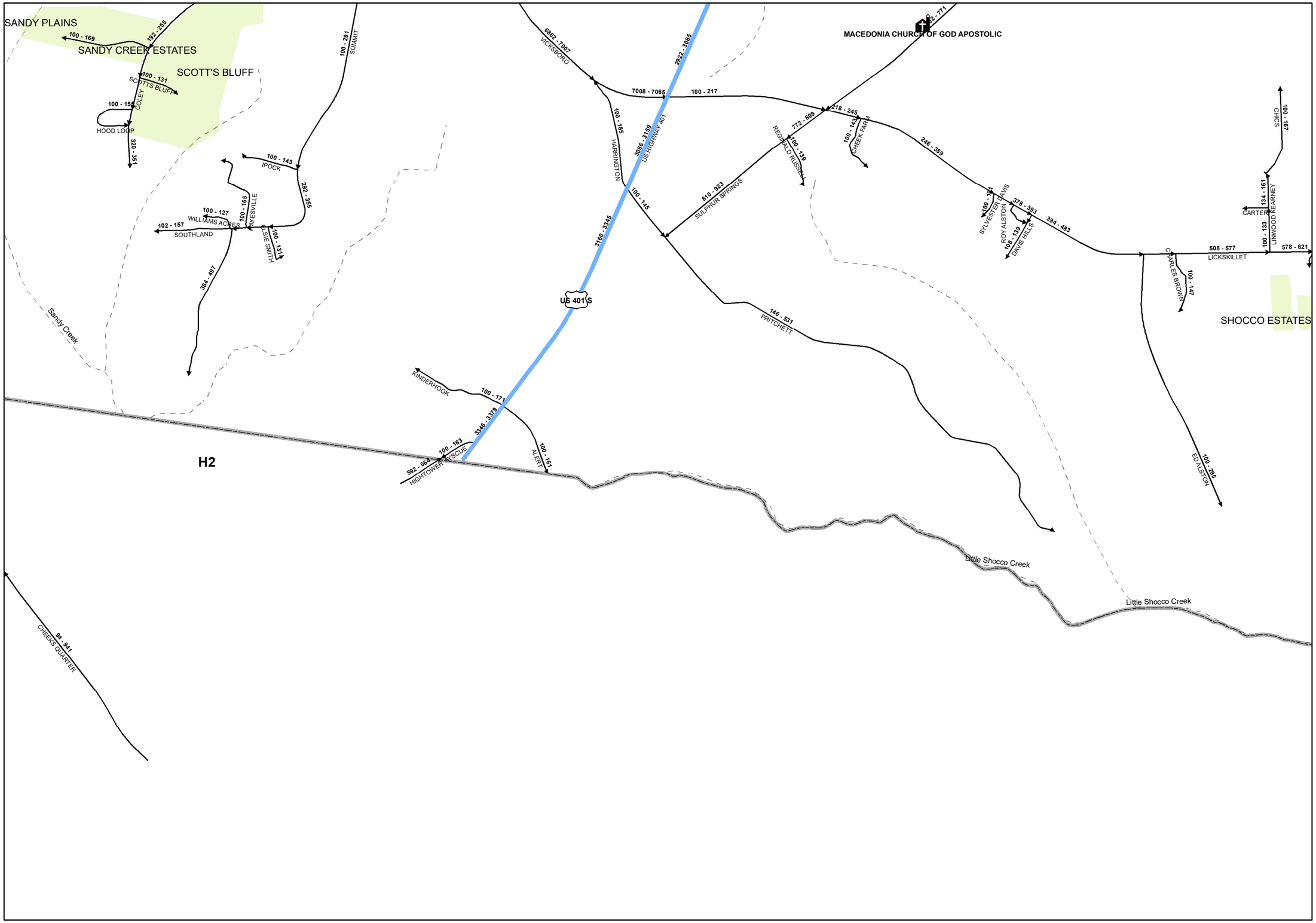

H2

N
W E
S

1 inch = 1,381 feet

Legend

- Fire Stations
- EMS Locations
- Police Stations
- Churches
- Subdivisions
- Communities
- County Line
- Town Limits
- Interstate 85
- NC Highway 43
- NC Highway 58
- NC Highway 903
- US Highway 158 Business
- US Highway 158 E
- US Highway 158 Bypass
- US Highway 1
- US Highway 401 S
- Roads
- Streams/Rivers

H2

H3

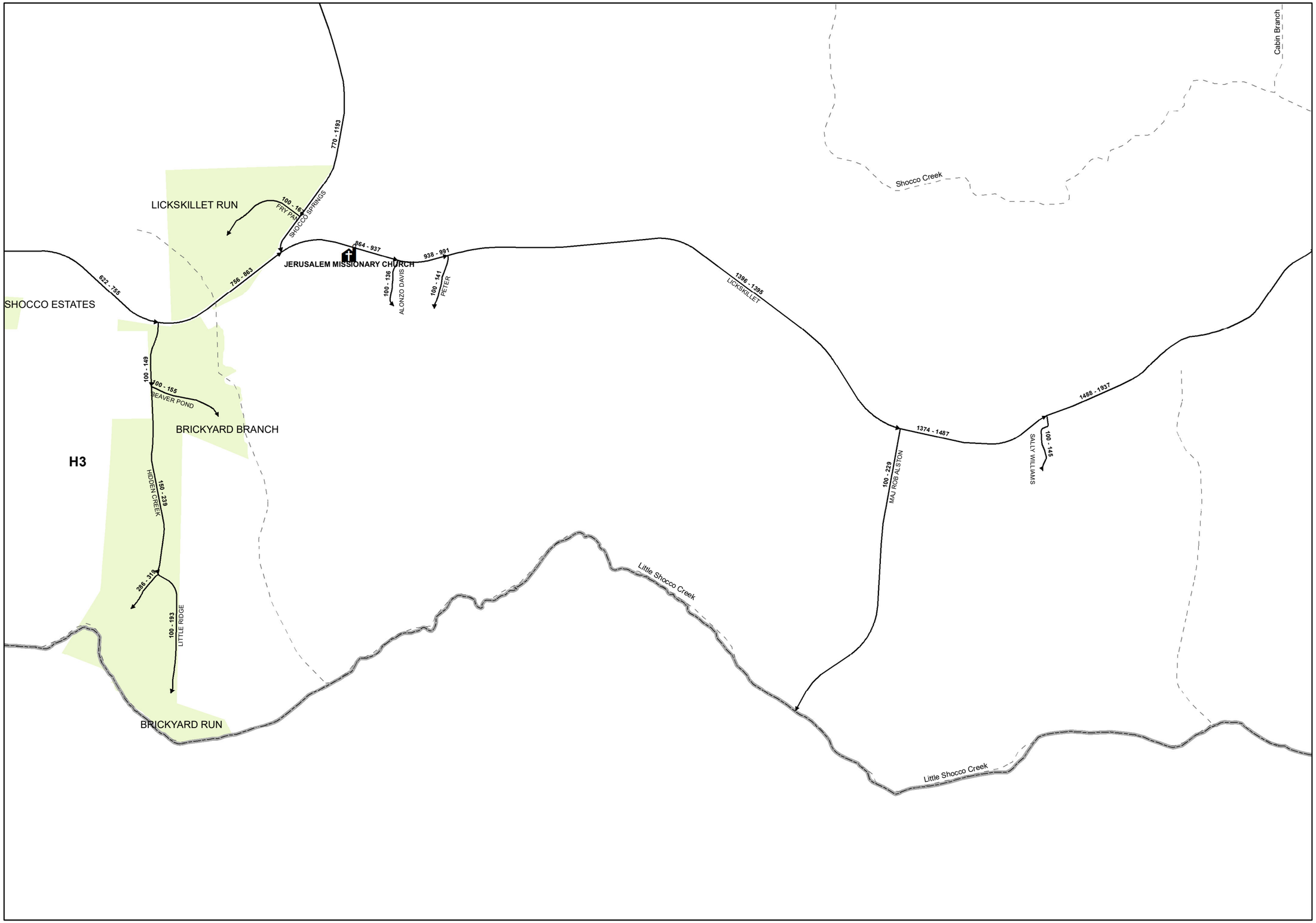

N
W E
S

1 inch = 1,381 feet

Legend

- Fire Stations
- EMS Locations
- Police Stations
- Churches
- Subdivisions
- Communities
- County Line
- Town Limits
- Interstate 85
- NC Highway 43
- NC Highway 58
- NC Highway 903
- US Highway 158 Business
- US Highway 158 E
- US Highway 158 Bypass
- US Highway 1
- US Highway 401 S
- Roads
- Streams/Rivers

H3

H4

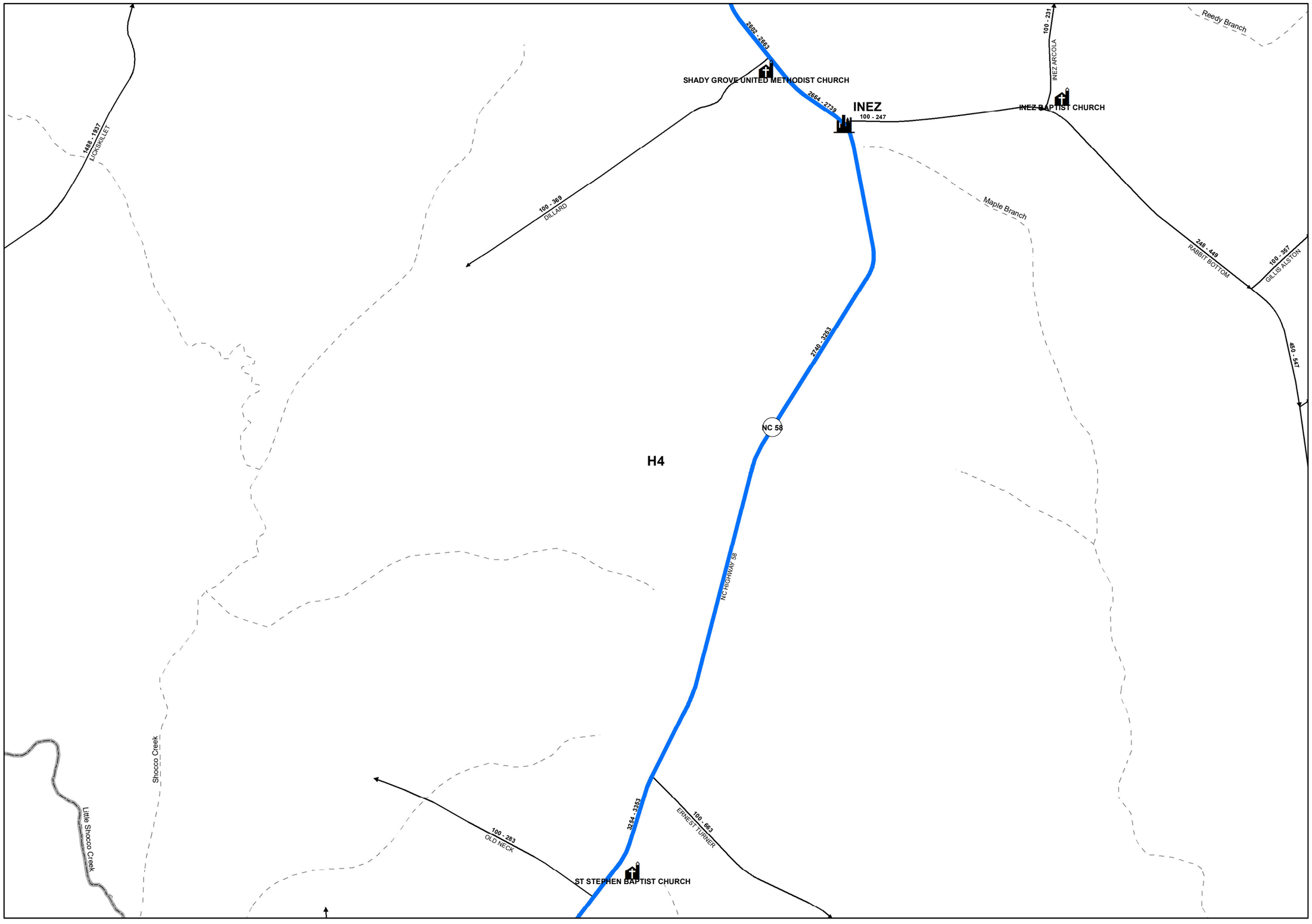

N
W E
S

1 inch = 1,381 feet

Legend

- Fire Stations
- EMS Locations
- Police Stations
- Churches
- Subdivisions
- Communities
- County Line
- Town Limits
- Interstate 85
- NC Highway 43
- NC Highway 58
- NC Highway 903
- US Highway 158 Business
- US Highway 158 E
- US Highway 158 Bypass
- US Highway 1
- US Highway 401 S
- Roads
- Streams/Rivers

H4

H5

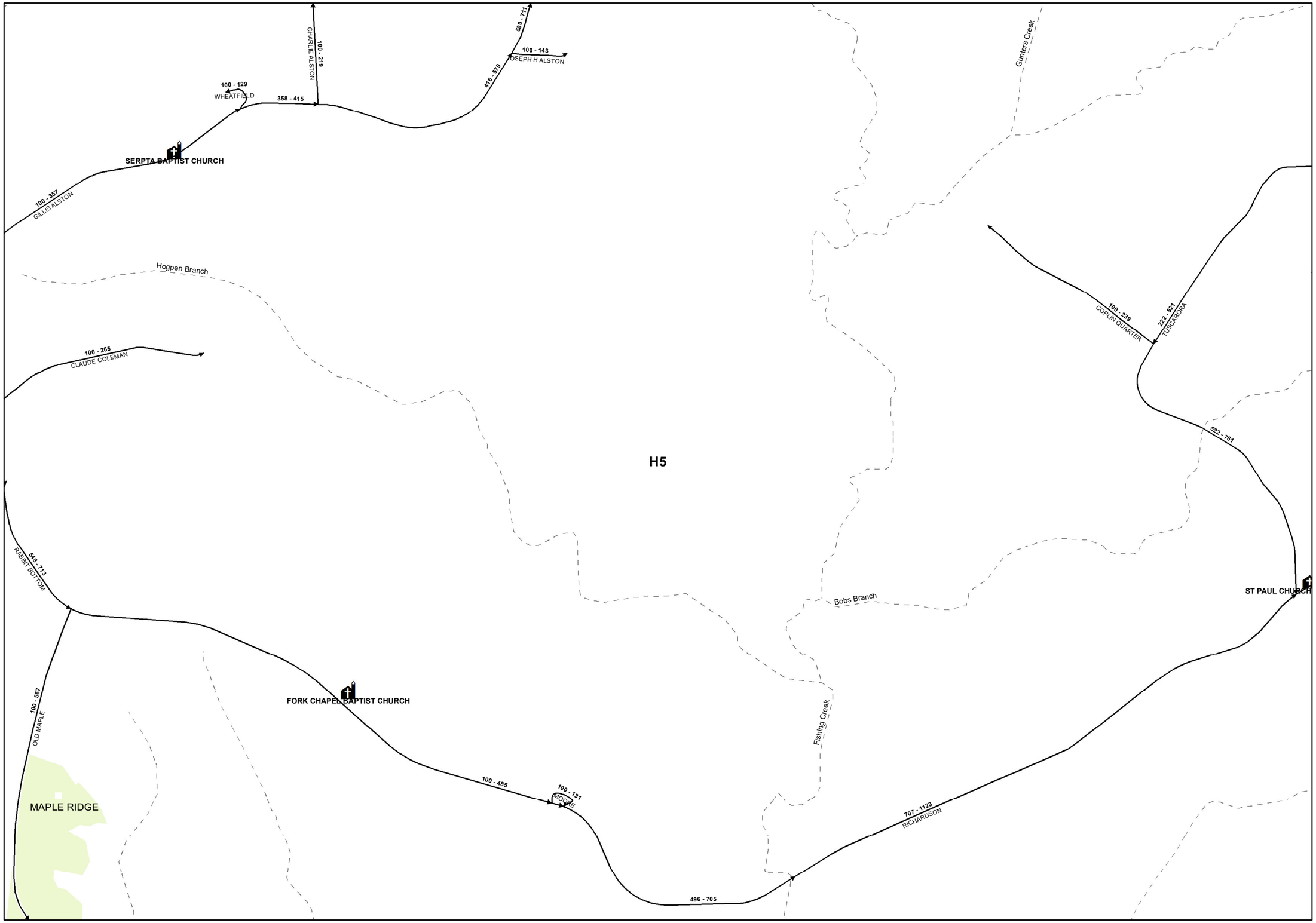

N
W E
S

1 inch = 1,381 feet

Legend

- Fire Stations
- EMS Locations
- Police Stations
- Churches
- Subdivisions
- Communities
- County Line
- Town Limits
- Interstate 85
- NC Highway 43
- NC Highway 58
- NC Highway 903
- US Highway 158 Business
- US Highway 158 E
- US Highway 158 Bypass
- US Highway 1
- US Highway 401 S
- Roads
- Streams/Rivers

H5

H6

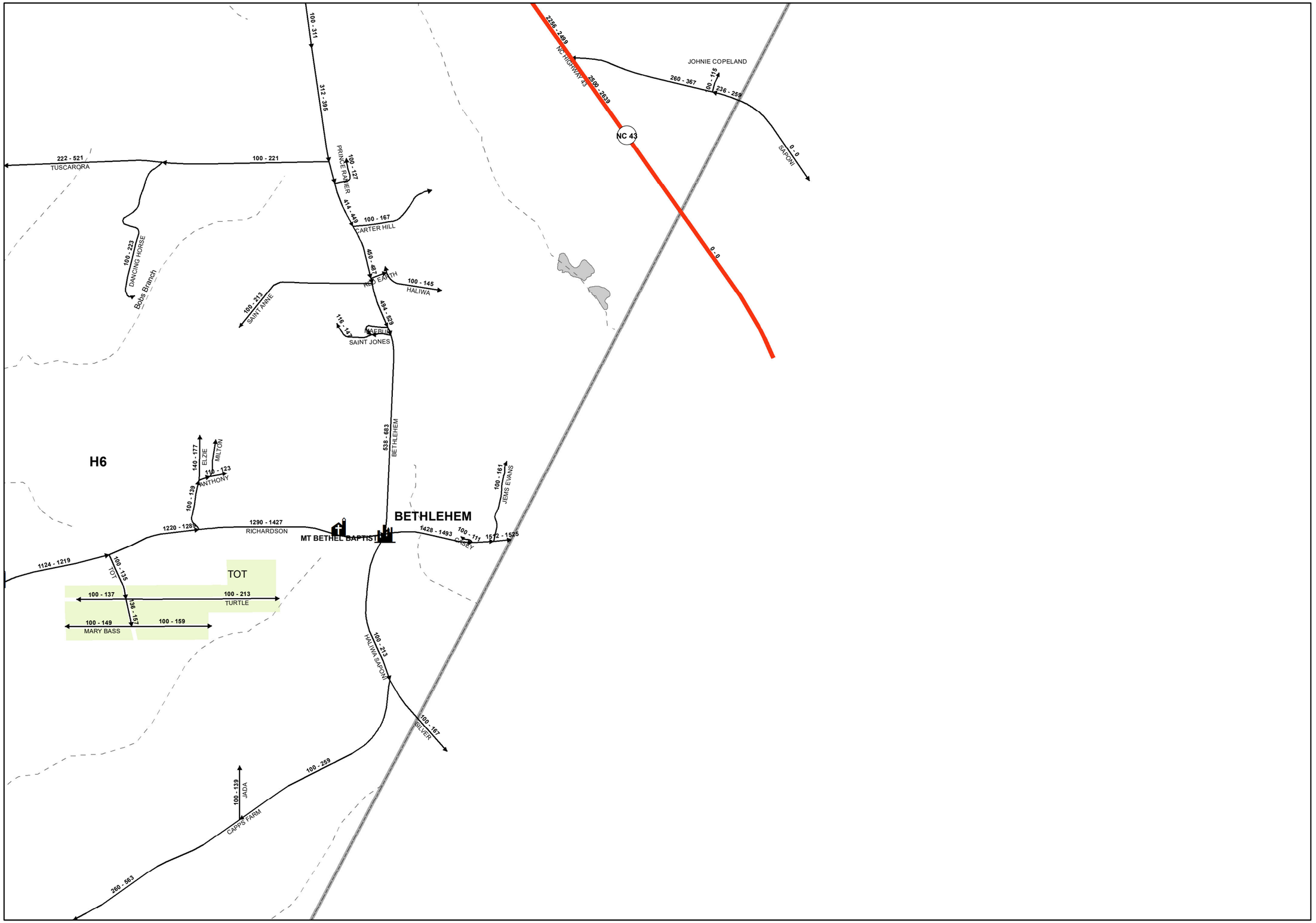

N
W E
S

1 inch = 1,381 feet

Legend

- Fire Stations
- EMS Locations
- Police Stations
- Churches
- Subdivisions
- Communities
- County Line
- Town Limits
- Interstate 85
- NC Highway 43
- NC Highway 58
- NC Highway 903
- US Highway 158 Business
- US Highway 158 E
- US Highway 158 Bypass
- US Highway 1
- US Highway 401 S
- Roads

H6

I 4

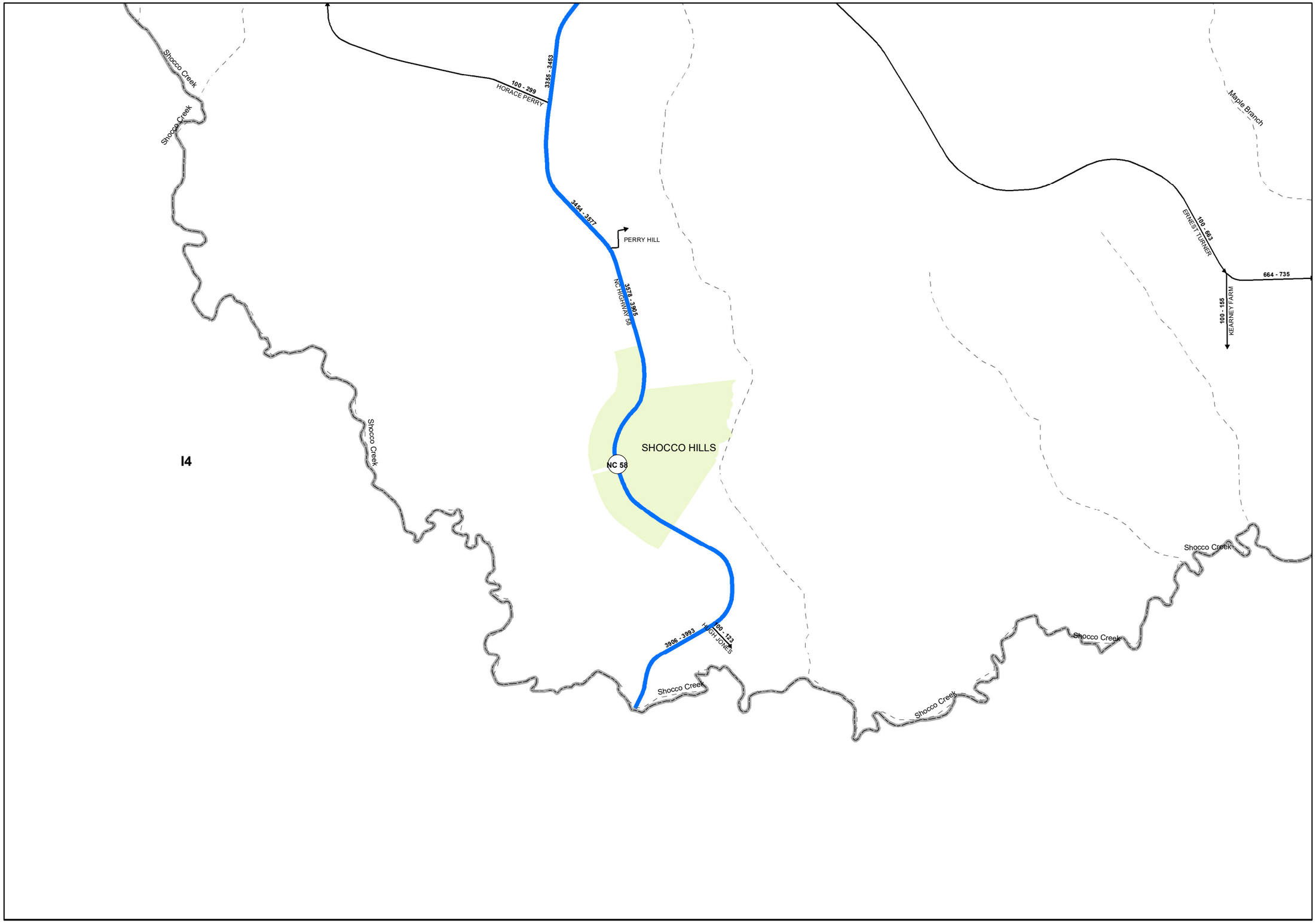

N
W E
S

1 inch = 1,381 feet

Legend

- Fire Stations
- EMS Locations
- Police Stations
- Churches
- Subdivisions
- Communities
- County Line
- Town Limits
- Interstate 85
- NC Highway 43
- NC Highway 58
- NC Highway 903
- US Highway 158 Business
- US Highway 158 E
- US Highway 158 Bypass
- US Highway 1
- US Highway 401 S
- Roads
- Streams/Rivers

I 4

I 5

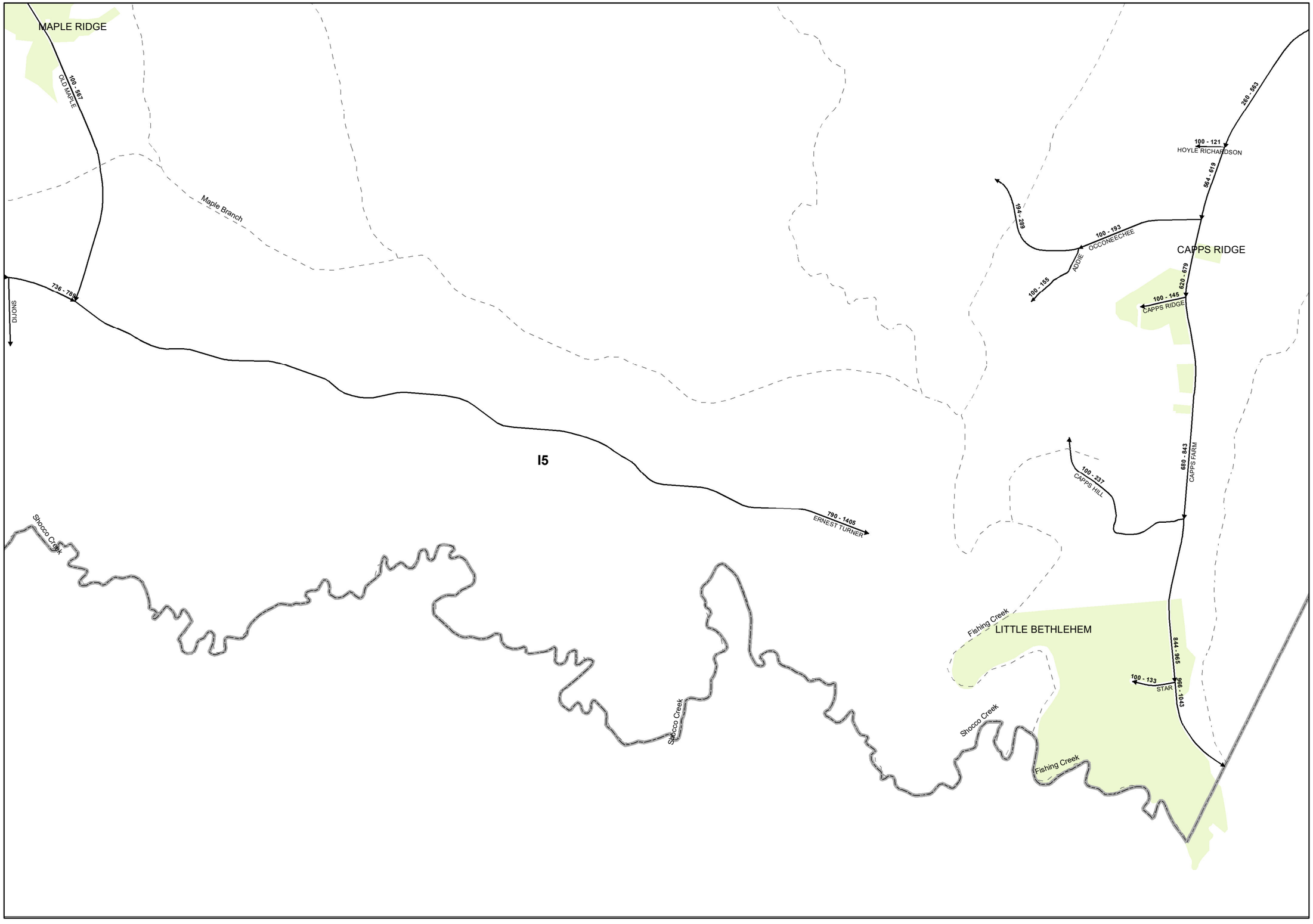

1 inch = 1,381 feet

Legend

- Fire Stations
- EMS Locations
- Police Stations
- Churches
- Subdivisions
- Communities
- County Line
- Town Limits
- Interstate 85
- NC Highway 43
- NC Highway 58
- NC Highway 903
- US Highway 158 Business
- US Highway 158 E
- US Highway 158 Bypass
- US Highway 1
- US Highway 401 S
- Roads
- Streams/Rivers

I 5

I 6

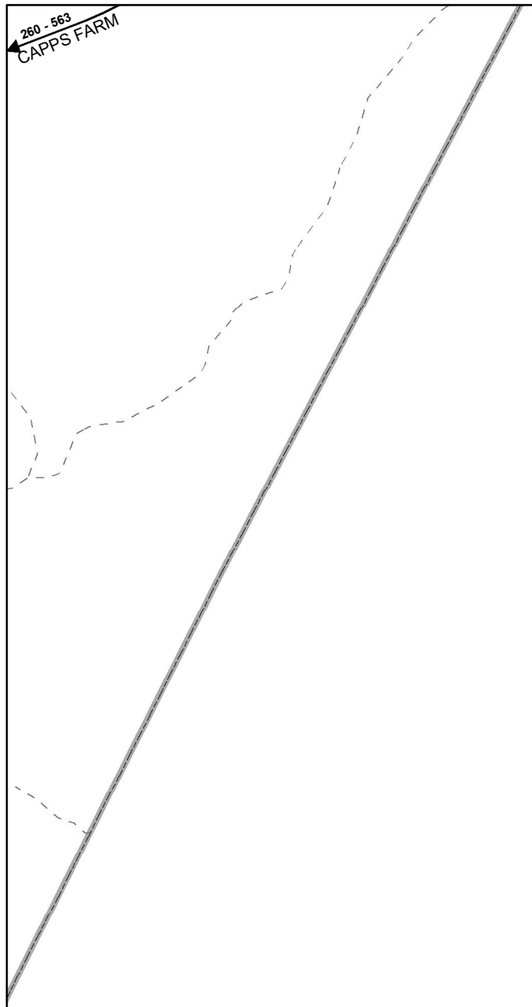

I6



1 inch = 1,381 feet

Legend

- Fire Stations
- EMS Locations
- Police Stations
- Churches
- Subdivisions
- Communities
- County Line
- Town Limits
- Interstate 85
- NC Highway 43
- NC Highway 58
- NC Highway 903
- US Highway 158 Business
- US Highway 158 E
- US Highway 158 Bypass
- US Highway 1
- US Highway 401 S
- Roads
- Streams/Rivers

I 6