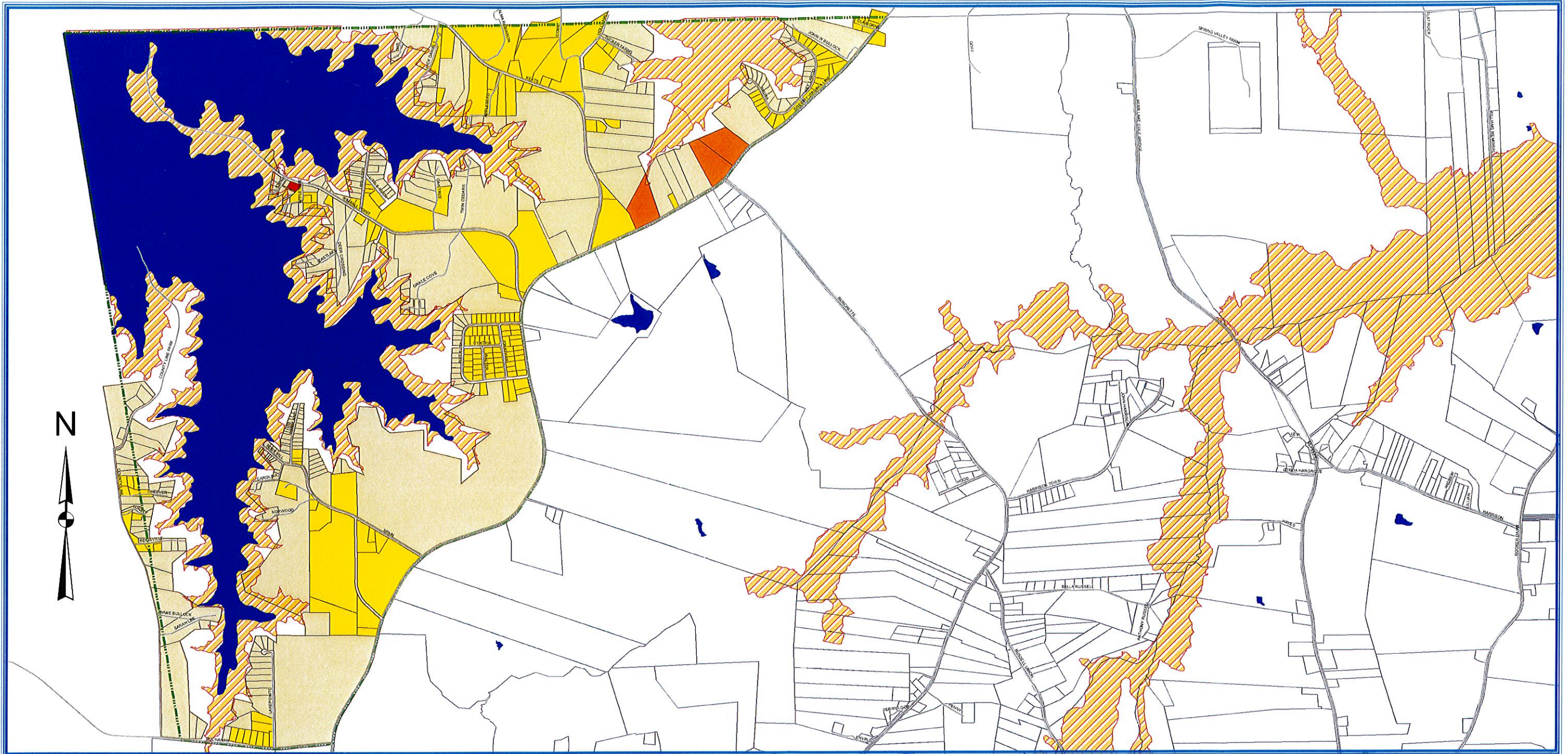


Warren County, NC Official Zoning Map - Kerr Lake Area

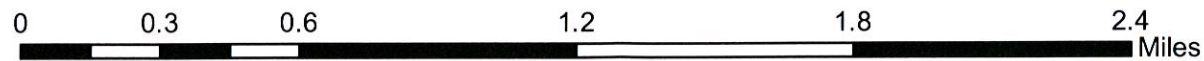


Map created per Warren County, NC Planning/Zoning and Code Enforcement Department. Data source Warren County, NC GIS/IT Department (map scale and data reflects best available information).

- Legend**
- Incorporated Municipalities
 - Primary/Secondary Roads (County-State-U.S.)
 - Zoning Boundary (established June 3, 1985)
 - Parcels (lots - tracts)
 - Surface Waters - Lakes
 - SFHA (Special Flood Hazard Areas)
 - LB (Lakeside Business)
 - NB (Neighborhood Business)
 - GC (Lakeside Group Camp District)
 - AR (Agricultural Residential)
 - Town of Norlina ETJ and Municipal Zoning
 - Town of Warrenton ETJ and Municipal Zoning
 - TC (Lakeside Tent-Trailer Camping District)
 - RL (Residential Lakeside)
 - R (Residential)




Chairman
Warren County Board of Commissioners








THIS IS TO CERTIFY THAT THIS IS THE OFFICIAL ZONING MAP OF THE ZONING ORDINANCE FOR WARREN COUNTY NORTH CAROLINA. THIS MAP AMENDED SEPTEMBER 6, 2011 BY THE WARREN COUNTY BOARD OF COMMISSIONERS, SUPERSEDES/REPLACES ALL PRIOR MAPS AND SHALL TAKE EFFECT AND BE IN FORCE FROM AND AFTER SEPTEMBER 6, 2011.



ATTEST: 
Clerk
Warren County Board of Commissioners

BY OFFICIAL ACTION OF THE WARREN COUNTY BOARD OF COMMISSIONERS, THE FOLLOWING CHANGES WERE MADE TO THE OFFICIAL ZONING MAP:

ADOPTION DATE	EFFECTIVE DATE	DESCRIPTION OF CHANGE	BOOK AND PAGE OF ORDINANCE	COUNTY CLERK
12/1/2008	12/1/2008	Update official zoning map per approved and recorded rezonings 6-3-85 to 11-3-08	Records available in approved meeting minutes of the Warren County Board of Commissioners	
11/2/2009	11/2/2009	Amended/revised per petition to rezone Tax Map L2A-4 and approved 11/2/2009 (R to NB)	Records available in approved meeting minutes of the Warren County Board of Commissioners	
9/7/2010	9/7/2010	Amended/revised per petition to rezone Tax Map K3A-2A and approved 9/7/2010 (LB to R)	Records available in approved meeting minutes of the Warren County Board of Commissioners	
3/14/2011	3/14/2011	Amended/revised per petition to rezone Tax Map L2B-88C and approved 3/14/2011 (NB to R)	Records available in approved meeting minutes of the Warren County Board of Commissioners	
5/2/2011	5/2/2011	Amended/revised per petition to rezone Tax Maps B1-23, B1-27, B1-28 and approved 5/2/2011 (R to AR)	Records available in approved meeting minutes of the Warren County Board of Commissioners	
9/6/2011	9/6/2011	Amended/revised per Commissioners rezoning lakeside properties abutting Kerr Lake and Lake Gaston (R to RL)	Records available in approved meeting minutes of the Warren County Board of Commissioners	